Appendix C Support Maps

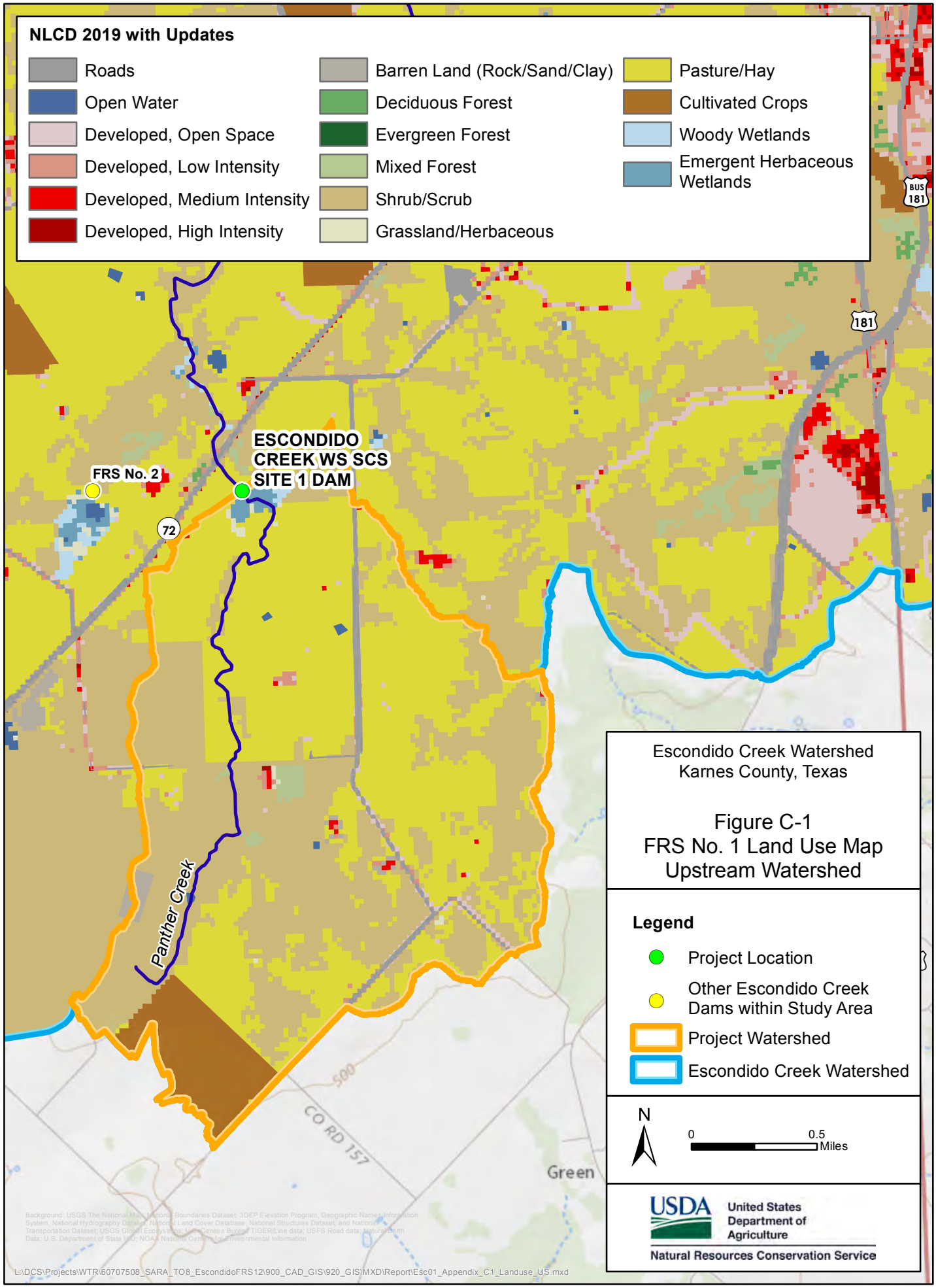
NLCD 2019 with Updates
Roads
Open Water
Developed, Open Space
Developed, Low Intensity
Developed, Medium Intensity
Developed, High Intensity
Barren Land (Rock/Sand/Clay)
Deciduous Forest
Evergreen Forest
Mixed Forest
Shrub/Scrub
Grassland/Herbaceous
Pasture/Hay
Cultivated Crops
Woody Wetlands
Emergent Herbaceous Wetlands
ESCONDIDO CREEK WS SCS SITE 1 DAM
FRS No. 2
72
181
BUS 181
Panther Creek
CO RD 157
500
Green
Escondido Creek Watershed
Karnes County, Texas
Figure C-1
FRS No. 1 Land Use Map
Upstream Watershed
Legend
Project Location
Other Escondido Creek Dams within Study Area
Project Watershed
Escondido Creek Watershed
N
0
0.5
Miles
USDA
United States Department of Agriculture
Natural Resources Conservation Service

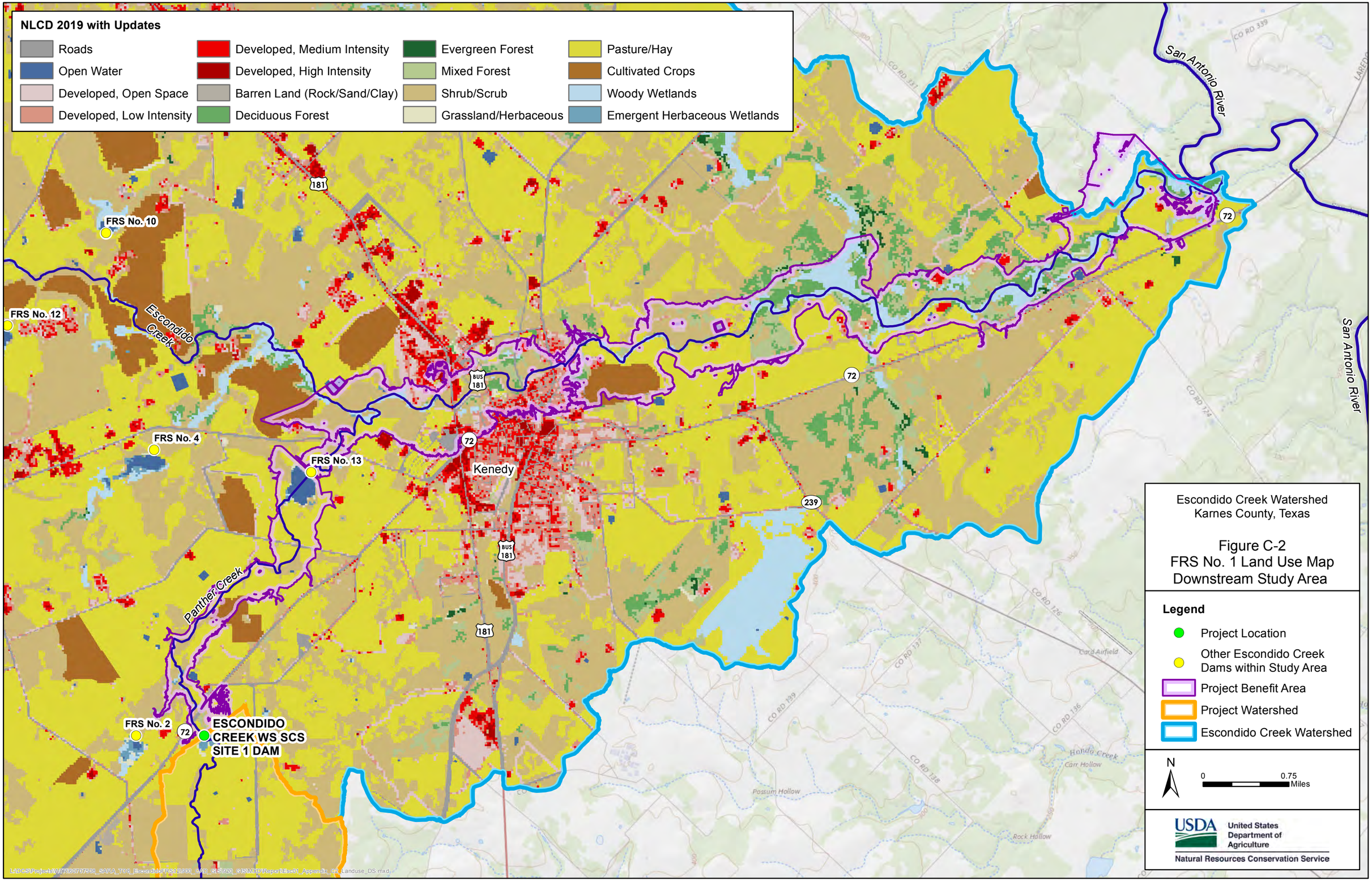
NLCD 2019 with Updates
Roads
Open Water
Developed, Open Space
Developed, Low Intensity
Developed, Medium Intensity
Developed, High Intensity
Barren Land (Rock/Sand/Clay)
Deciduous Forest
Evergreen Forest
Mixed Forest
Shrub/Scrub
Grassland/Herbaceous
Pasture/Hay
Cultivated Crops
Woody Wetlands
Emergent Herbaceous Wetlands
FRS No. 10
FRS No. 12
FRS No. 4
FRS No. 13
FRS No. 2
ESCONDIDO CREEK WS SCS SITE 1 DAM
Escondido Creek
Panther Creek
San Antonio River
Kenedy
181
BUS 181
72
239
Escondido Creek Watershed
Karnes County, Texas
Figure C-2
FRS No. 1 Land Use Map
Downstream Study Area
Legend
Project Location
Other Escondido Creek Dams within Study Area
Project Benefit Area
Project Watershed
Escondido Creek Watershed
N
0
0.75
Miles
USDA
United States Department of Agriculture
Natural Resources Conservation Service

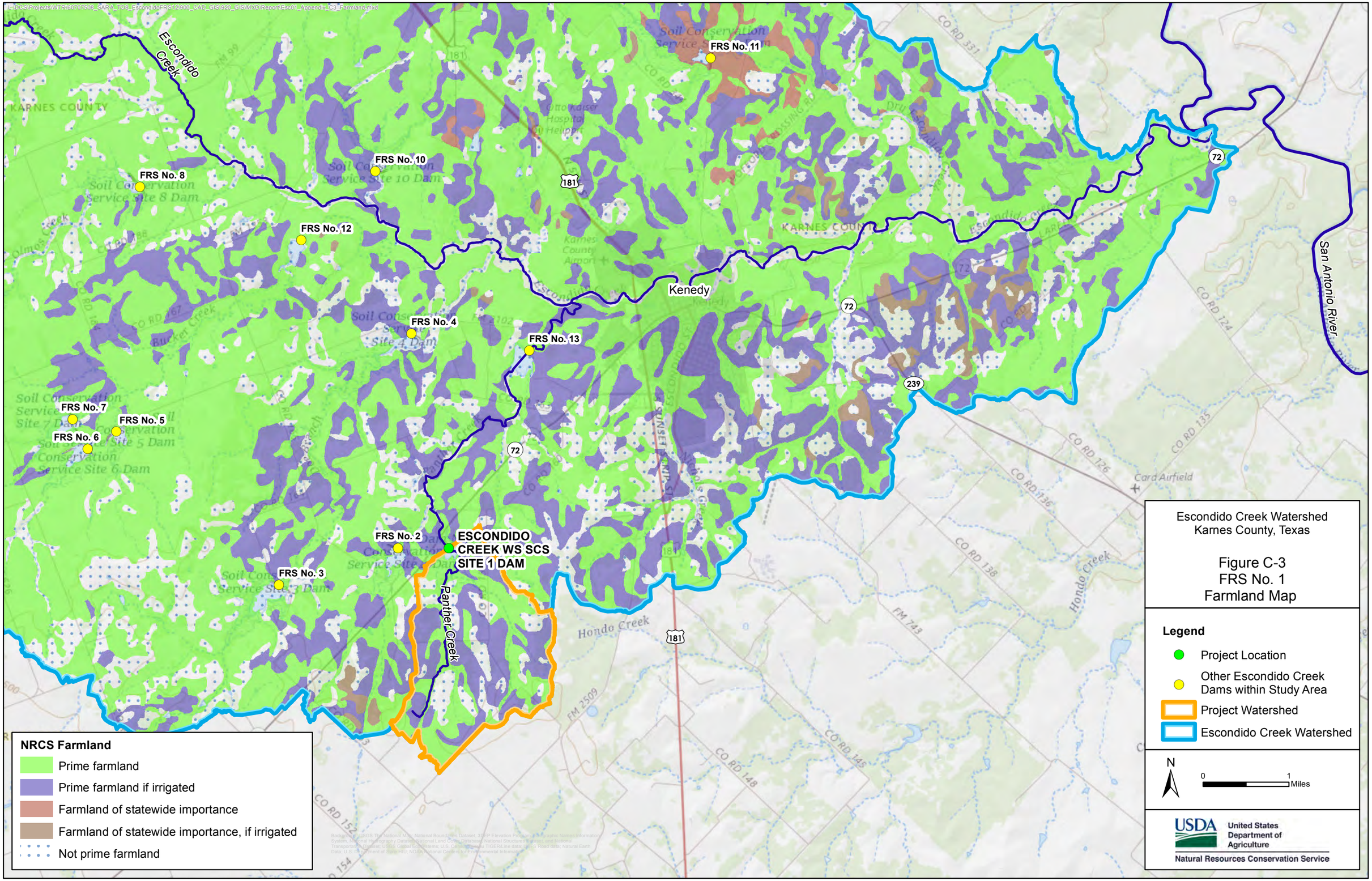
Escondido Creek Watershed
Karnes County, Texas
Figure C-3
FRS No. 1
Farmland Map
Legend
Project Location
Other Escondido Creek Dams within Study Area
Project Watershed
Escondido Creek Watershed
N
0
1
Miles
USDA
United States Department of Agriculture
Natural Resources Conservation Service
NRCS Farmland
Prime farmland
Prime farmland if irrigated
Farmland of statewide importance
Farmland of statewide importance, if irrigated
Not prime farmland
ESCONDIDO CREEK WS SCS SITE 1 DAM
FRS No. 1
FRS No. 2
FRS No. 3
FRS No. 4
FRS No. 5
FRS No. 6
FRS No. 7
FRS No. 8
FRS No. 10
FRS No. 11
FRS No. 12
FRS No. 13
Escondido Creek
Panther Creek
San Antonio River
Kenedy
Hondo Creek
KARNES COUNTY
Karnes County Airport
Otto Kaiser Hospital
Card Airfield
Soil Conservation Service Site 8 Dam
Soil Conservation Service Site 10 Dam
Soil Conservation Service Site 4 Dam
Soil Conservation Service Site 7 Dam
Soil Conservation Service Site 5 Dam
Soil Conservation Service Site 6 Dam
Soil Conservation Service Site 3 Dam
Soil Conservation Service Site 11 Dam
181
72
239
CO RD 331
CO RD 124
CO RD 135
CO RD 126
CO RD 136
CO RD 138
FM 743
FM 2509
CO RD 145
CO RD 148
CO RD 152
CO RD 154
CO RD 167
Bucker Creek
Colmos Creek
Dry Escondido Creek
Escondido Creek
Kenedy Ranch
Hondo Creek

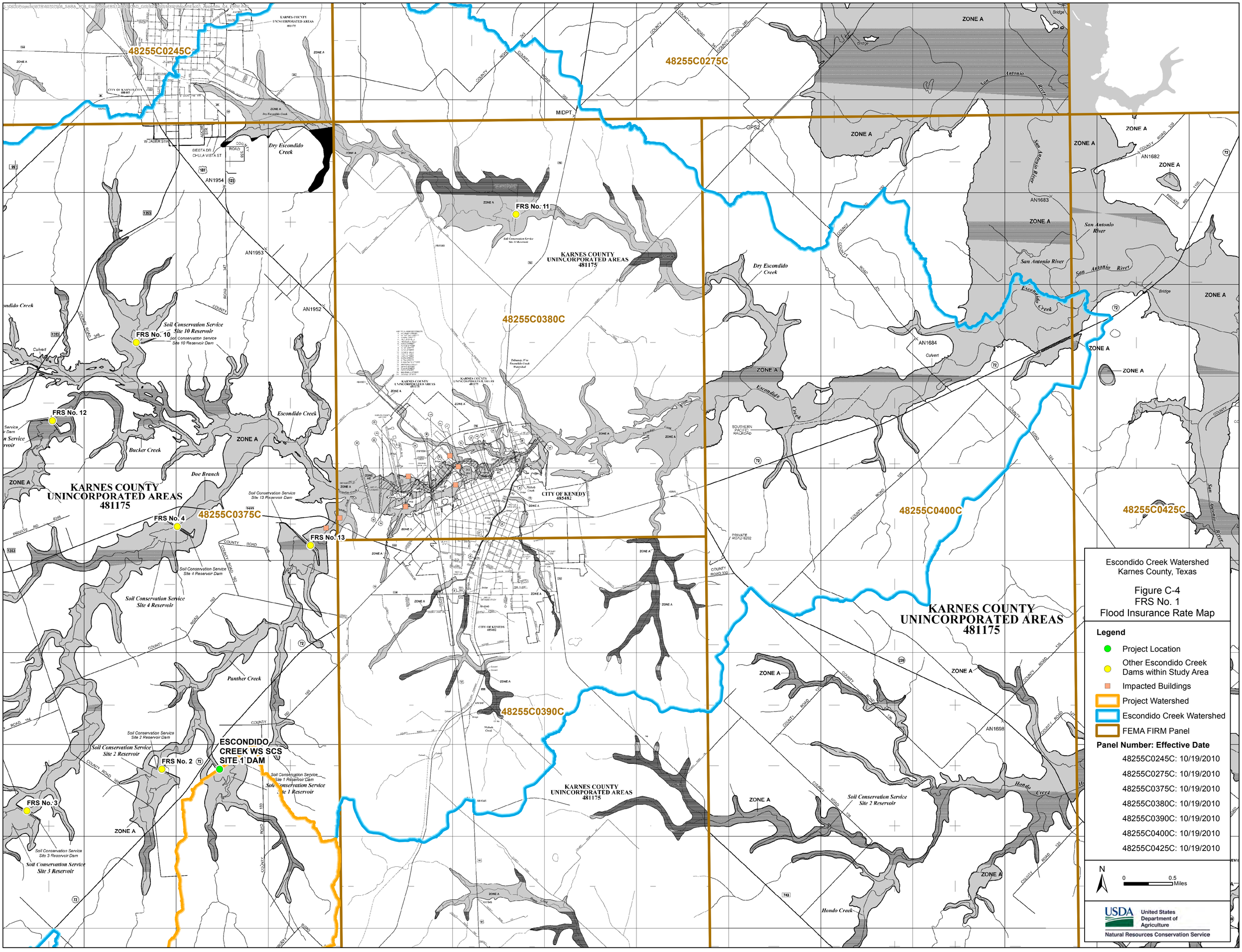
48255C0245C
48255C0275C
48255C0375C
48255C0380C
48255C0390C
48255C0400C
48255C0425C
KARNES COUNTY UNINCORPORATED AREAS 481175
CITY OF KENEDY 485452
ESCONDIDO CREEK WS SCS SITE 1 DAM
FRS No. 1
FRS No. 2
FRS No. 3
FRS No. 4
FRS No. 10
FRS No. 11
FRS No. 12
FRS No. 13
ZONE A
Escondido Creek
Dry Escondido Creek
San Antonio River
Bucker Creek
Doe Branch
Panther Creek
Hondo Creek
Soil Conservation Service Site 10 Reservoir
Soil Conservation Service Site 4 Reservoir
Soil Conservation Service Site 2 Reservoir
Soil Conservation Service Site 3 Reservoir
Soil Conservation Service Site 1 Reservoir
Soil Conservation Service Site 11 Reservoir
Soil Conservation Service Site 13 Reservoir Dam
Soil Conservation Service Site 10 Reservoir Dam
Soil Conservation Service Site 4 Reservoir Dam
Soil Conservation Service Site 2 Reservoir Dam
Soil Conservation Service Site 3 Reservoir Dam
Soil Conservation Service Site 1 Reservoir Dam
SOUTHERN PACIFIC RAILROAD
Escondido Creek Watershed
Karnes County, Texas
Figure C-4
FRS No. 1
Flood Insurance Rate Map
Legend
Project Location
Other Escondido Creek Dams within Study Area
Impacted Buildings
Project Watershed
Escondido Creek Watershed
FEMA FIRM Panel
Panel Number: Effective Date
48255C0245C: 10/19/2010
48255C0275C: 10/19/2010
48255C0375C: 10/19/2010
48255C0380C: 10/19/2010
48255C0390C: 10/19/2010
48255C0400C: 10/19/2010
48255C0425C: 10/19/2010
N
0
0.5
Miles
USDA
United States Department of Agriculture
Natural Resources Conservation Service

Legend

- Road Crossings
- Impacted Buildings
- FEMA Effective Floodplain
- Dam 1 Breach Inundation Boundary

ESCONDIDO CREEK WATERSHED
FRS NO. 1
KARNES COUNTY, TEXAS

FIGURE C-5
SUNNY-DAY BREACH
INUNDATION MAP
1 of 4

N

0 200 400 Feet
1 inch = 400 ft

USDA United States Department of Agriculture
Natural Resources Conservation Service

RESPEC • 407 PARIS STREET, SUITE 1
CASTROVILLE, TEXAS 78009
TBPE FIRM NO. F-17502
WWW.RESPEC.COM

N:\Projects\W0003-AECOM\23003_Escondido_Creek_FRS1\06_GIS\Project\Exhibit\FRS1.aprx

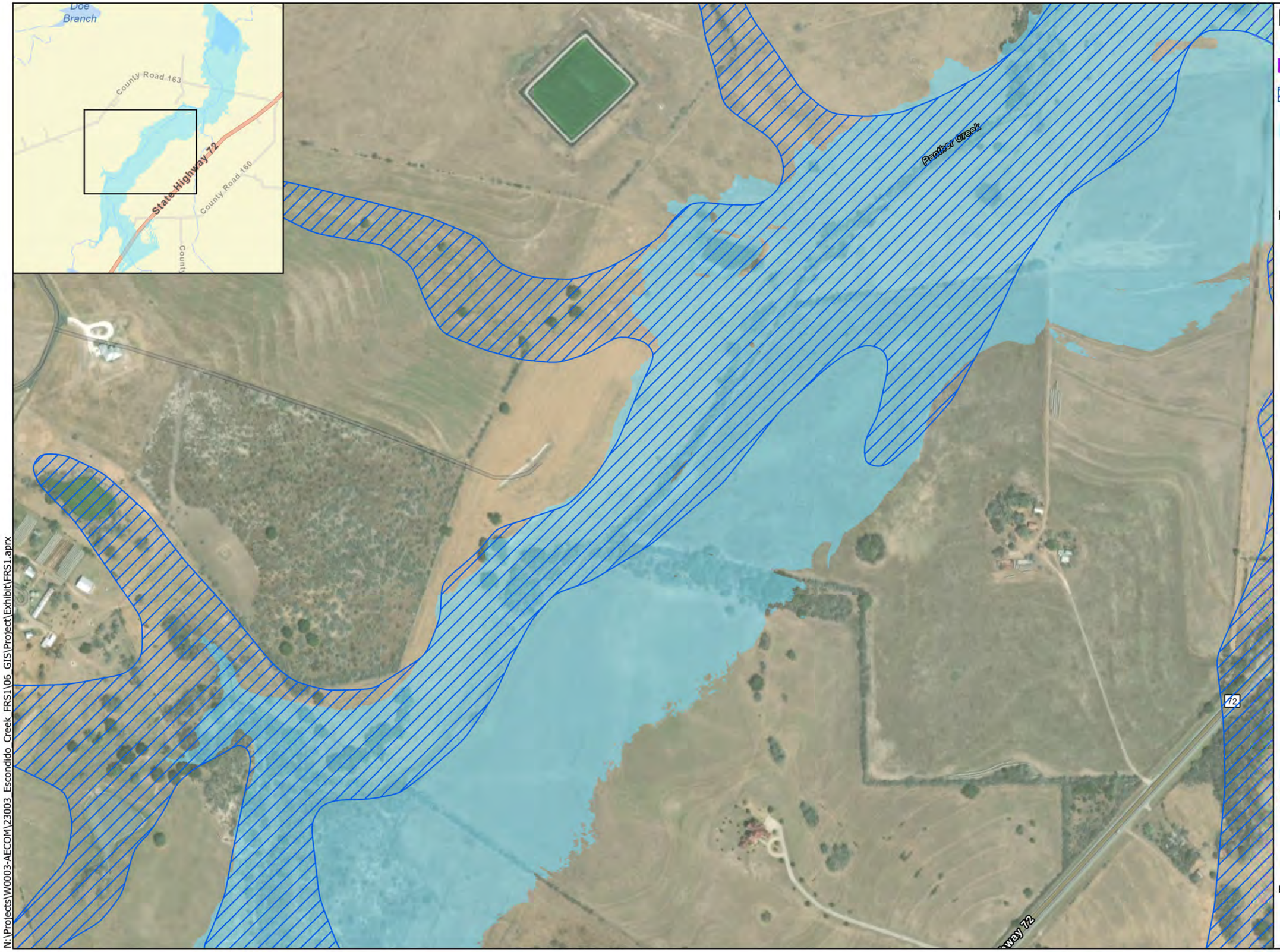

Legend

- Road Crossings
- Impacted Buildings
- FEMA Effective Floodplain
- Dam 1 Breach Inundation Boundary

ESCONDIDO CREEK WATERSHED
FRS NO. 1
KARNES COUNTY, TEXAS

FIGURE C-5
SUNNY-DAY BREACH
INUNDATION MAP
2 of 4

N

0 200 400 Feet
1 inch = 400 ft

USDA United States Department of Agriculture
Natural Resources Conservation Service

RESPEC • 407 PARIS STREET, SUITE 1
CASTROVILLE, TEXAS 78009
TBPE FIRM NO. F-17502
WWW.RESPEC.COM

N:\Projects\W0003-AECOM\23003_Escondido_Creek_FRS1\06_GIS\Project\Exhibit\FRS1.aprx

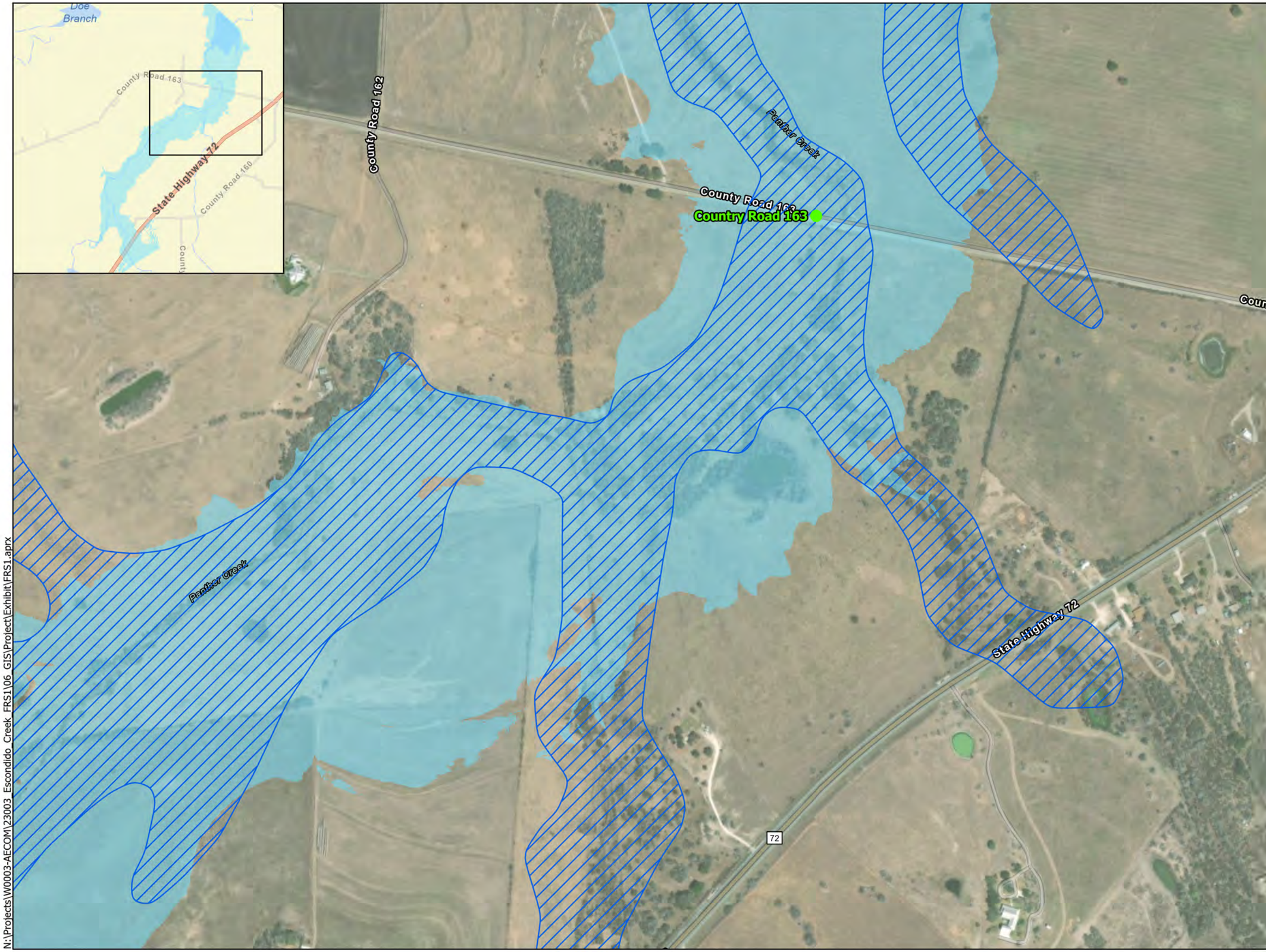

Legend

- Road Crossings
- Impacted Buildings
- FEMA Effective Floodplain
- Dam 1 Breach Inundation Boundary

ESCONDIDO CREEK WATERSHED
FRS NO. 1
KARNES COUNTY, TEXAS

FIGURE C-5
SUNNY-DAY BREACH
INUNDATION MAP
3 of 4

N

0 200 400 Feet
1 inch = 400 ft

USDA United States Department of Agriculture
Natural Resources Conservation Service

RESPEC • 407 PARIS STREET, SUITE 1
CASTROVILLE, TEXAS 78009
TBPE FIRM NO. F-17502
WWW.RESPEC.COM

N:\Projects\W0003-AECOM\23003_Escondido_Creek_FRS1\06_GIS\Project\Exhibit\FRS1.aprx

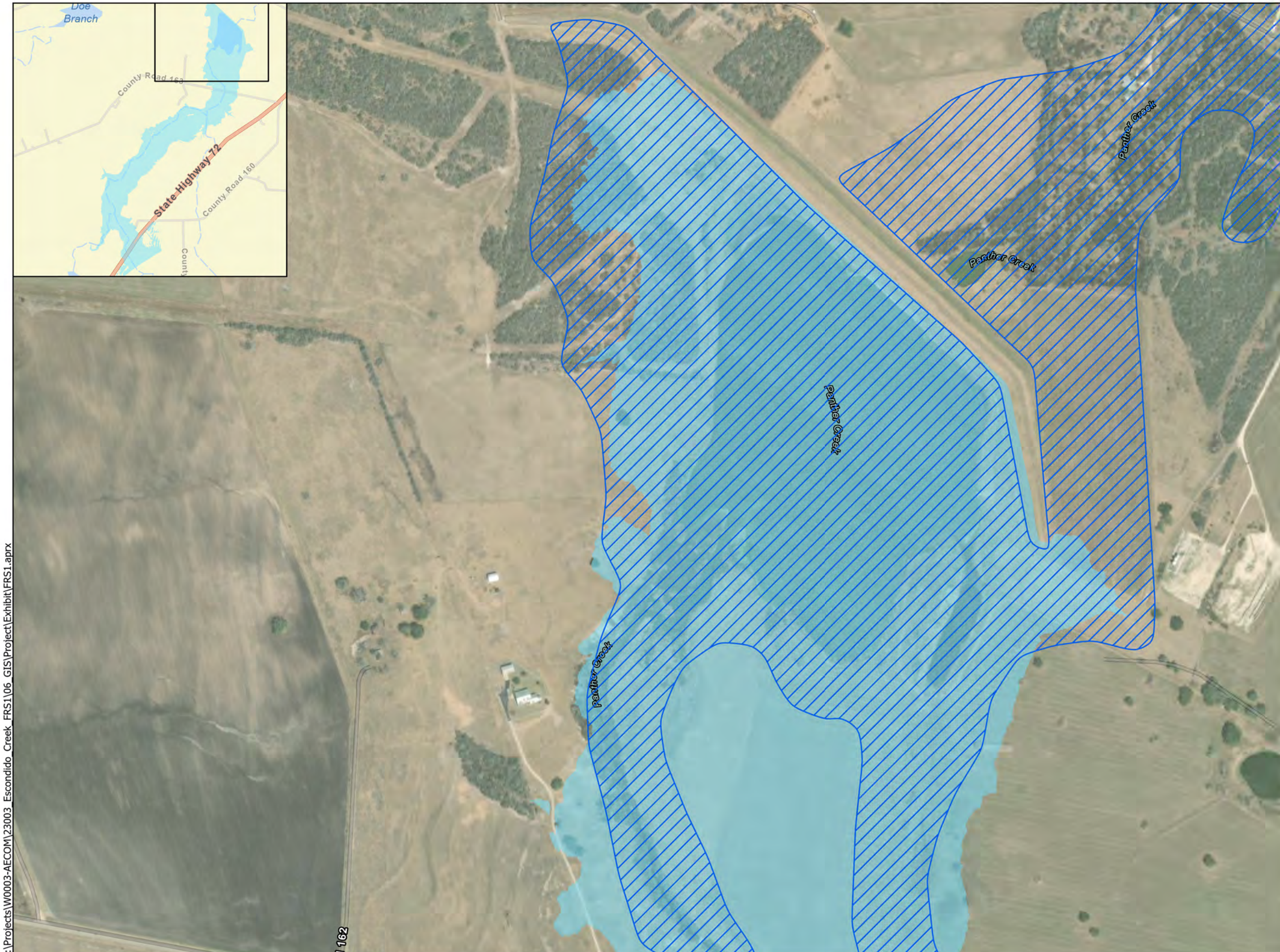

Legend

- Road Crossings
- Impacted Buildings
- FEMA Effective Floodplain
- Dam 1 Breach Inundation Boundary

ESCONDIDO CREEK WATERSHED
FRS NO. 1
KARNES COUNTY, TEXAS

FIGURE C-5
SUNNY-DAY BREACH
INUNDATION MAP
4 of 4

N

0 200 400 Feet
1 inch = 400 ft

USDA United States Department of Agriculture
Natural Resources Conservation Service

RESPEC • 407 PARIS STREET, SUITE 1
CASTROVILLE, TEXAS 78009
TBPE FIRM NO. F-17502
WWW.RESPEC.COM

N:\Projects\W0003-AECOM\23003_Escondido_Creek_FRS1\06_GIS\Project\Exhibit\FRS1.aprx

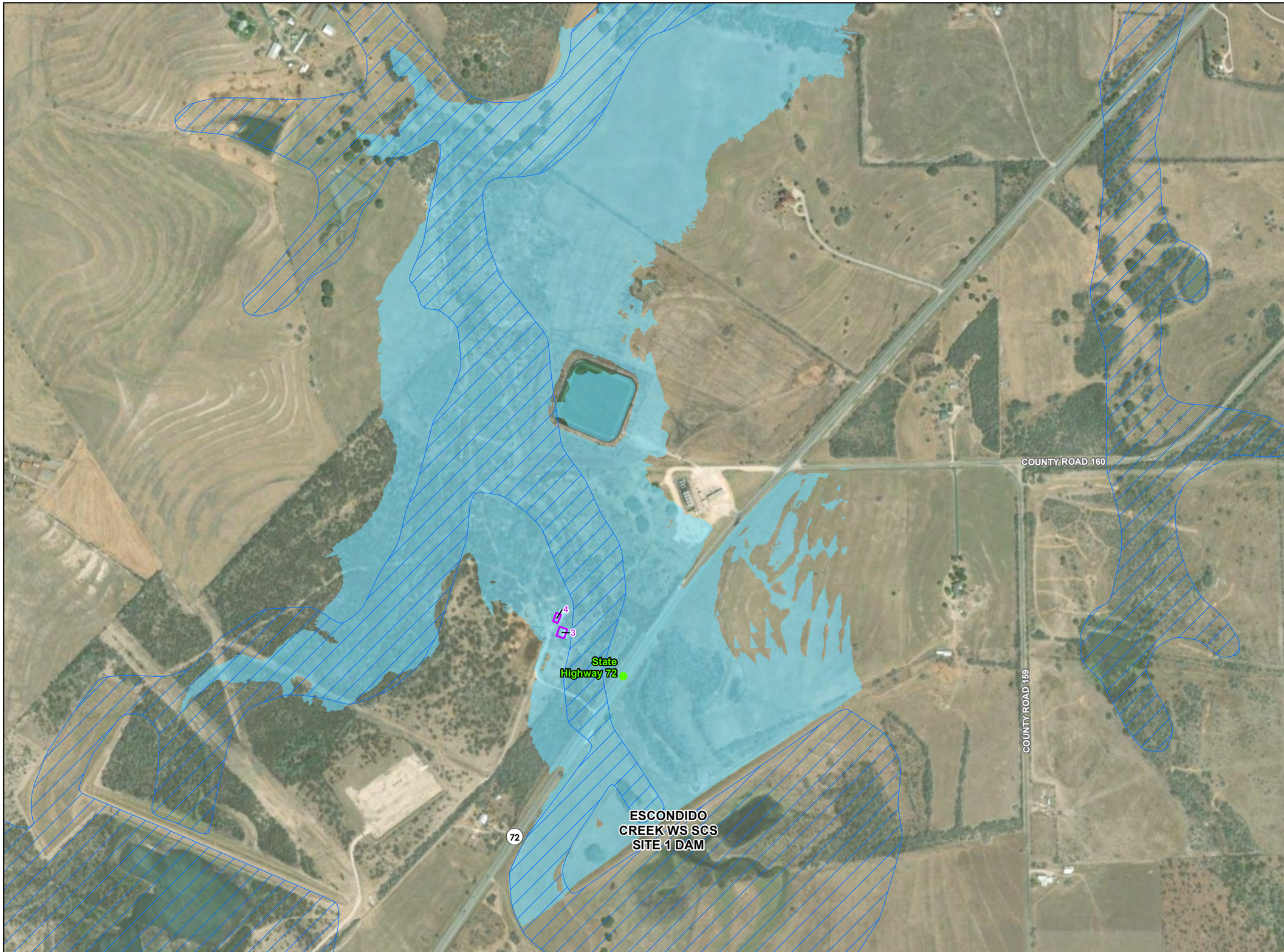

Legend

- Road Crossings
- Impacted Buildings
- Additional impacted structures omitted from economic analysis
- Dam 1 and Dam 13 FBH Breach Inundation Boundary
- FEMA Effective Floodplain

Escondido Creek Watershed
FRS No. 1
Karnes County, Texas

Figure C-6
FRS No. 1 and
FRS No. 13 FBH
Breach Inundation Map
1 of 13

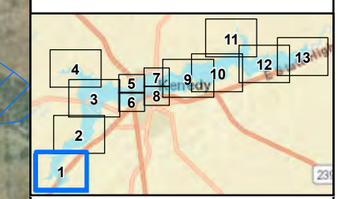

Imagery: Maxar 2023

AECOM

N

0 300 600 Feet

USDA United States Department of Agriculture
Natural Resources Conservation Service

AECOM
13640 Briarwick Drive
Suite 250
Austin, TX 78729

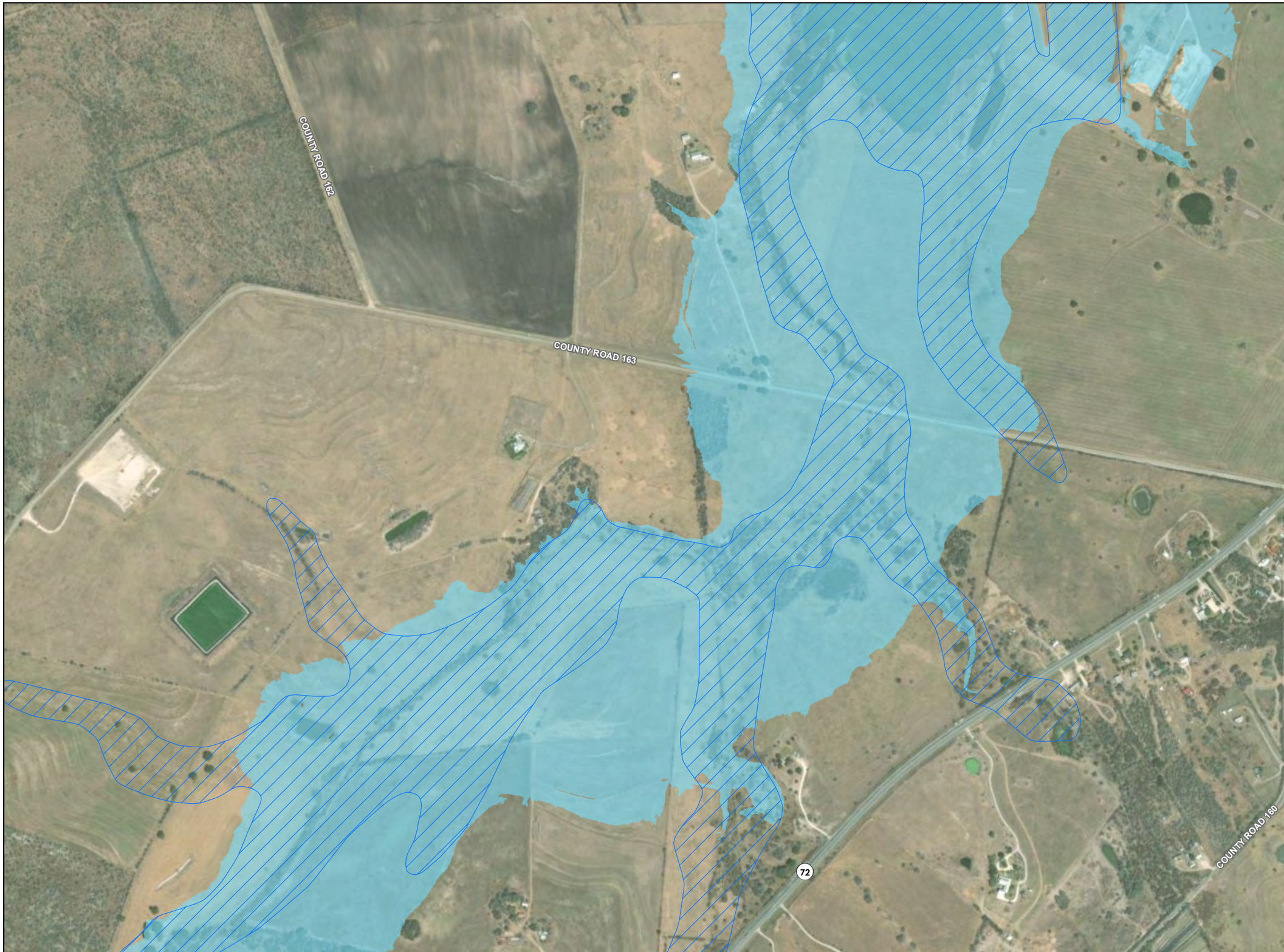

Legend

- Road Crossings
- Impacted Buildings
- Additional impacted structures omitted from economic analysis
- Dam 1 and Dam 13 FBH Breach Inundation Boundary
- FEMA Effective Floodplain

Escondido Creek Watershed
FRS No. 1
Karnes County, Texas

Figure C-6
FRS No. 1 and
FRS No. 13 FBH
Breach Inundation Map
2 of 13

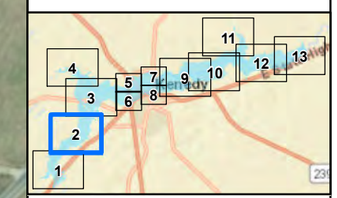

Imagery: Maxar 2023

AECOM

N

0 300 600 Feet

USDA United States Department of Agriculture
Natural Resources Conservation Service

AECOM
13640 Briarwick Drive
Suite 250
Austin, TX 78729

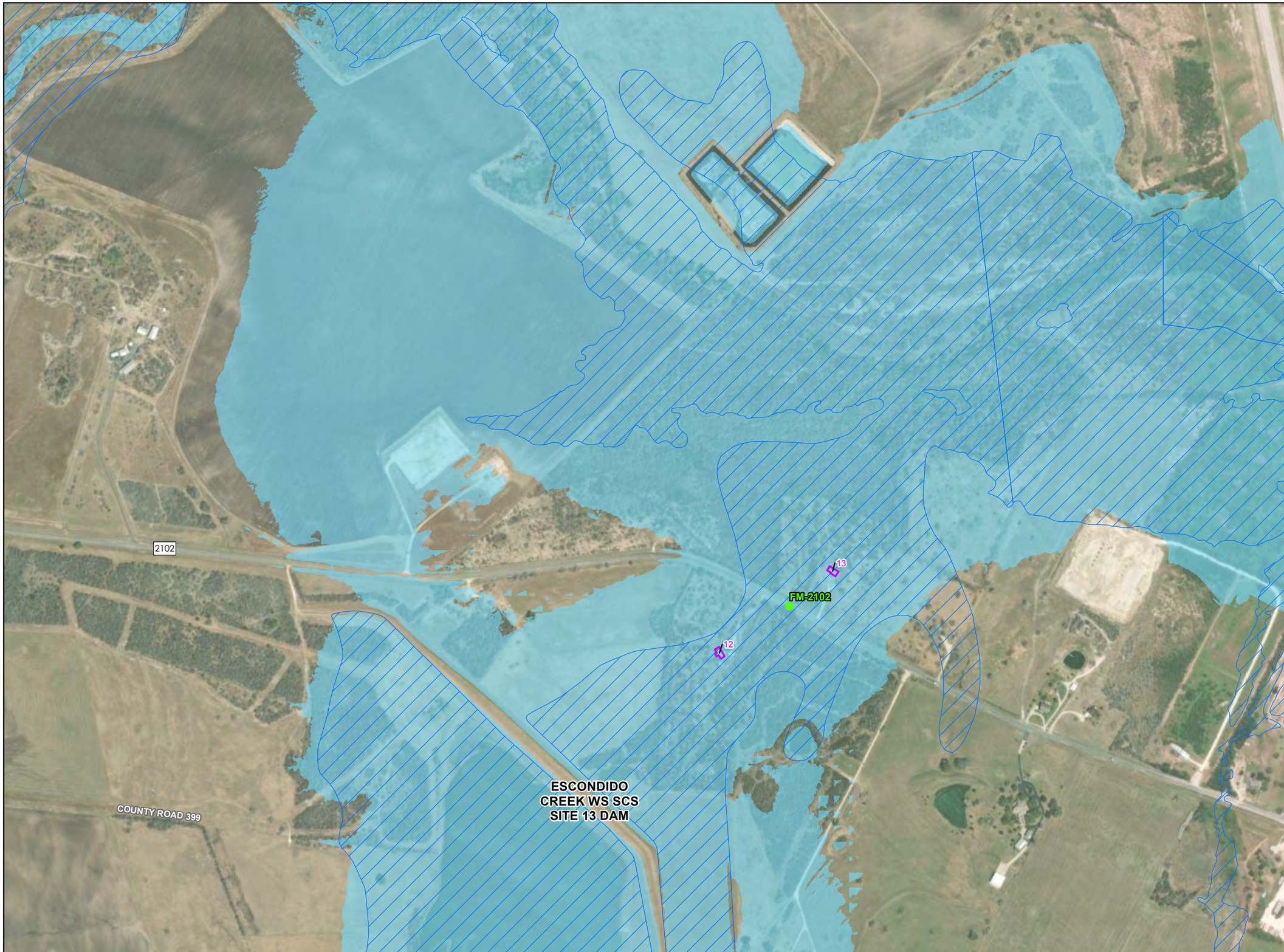

Legend

- Road Crossings
- Impacted Buildings
- Additional impacted structures omitted from economic analysis
- Dam 1 and Dam 13 FBH Breach Inundation Boundary
- FEMA Effective Floodplain

Escondido Creek Watershed
FRS No. 1
Karnes County, Texas

Figure C-6
FRS No. 1 and
FRS No. 13 FBH
Breach Inundation Map
3 of 13

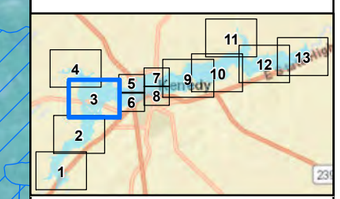

Imagery: Maxar 2023

AECOM

N

0 300 600 Feet

USDA United States Department of Agriculture
Natural Resources Conservation Service

AECOM
13640 Briarwick Drive
Suite 250
Austin, TX 78729

L:\DCS\Projects\WTF\60707508_SARA_TO3_EscondidoFRS12900_CAD_GIS\920_GIS\MXD\Report\Ex01_Appendix_C6_Breach.mxd

Legend

- Road Crossings
- Impacted Buildings
- Additional impacted structures omitted from economic analysis
- Dam 1 and Dam 13 FBH Breach Inundation Boundary
- FEMA Effective Floodplain

Escondido Creek Watershed
FRS No. 1
Karnes County, Texas

Figure C-6
FRS No. 1 and
FRS No. 13 FBH
Breach Inundation Map
4 of 13

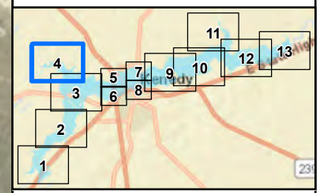

Imagery: Maxar 2023

AECOM

N

0 300 600
Feet

USDA United States Department of Agriculture
Natural Resources Conservation Service

AECOM
13640 Briarwick Drive
Suite 250
Austin, TX 78729

L:\DCS\Project\WT\60677518_SAFA_TO9_Escondido\FRS\2600_CAD_GIS\920_GIS\MXD\Report\Ec01_Appendix_C6_Breach.mxd

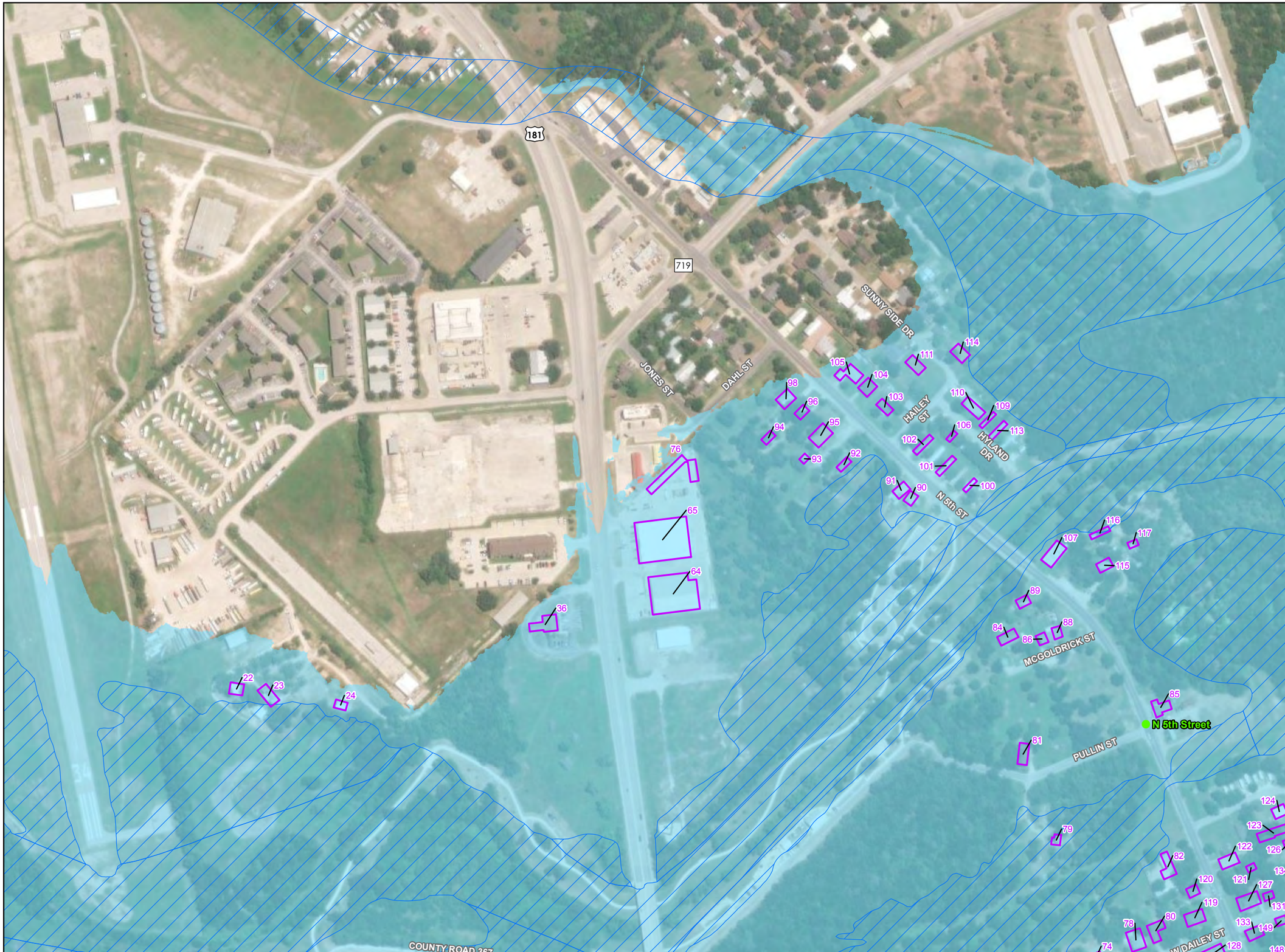

Legend

- Road Crossings
- Impacted Buildings
- Additional impacted structures omitted from economic analysis
- Dam 1 and Dam 13 FBH Breach Inundation Boundary
- FEMA Effective Floodplain

Escondido Creek Watershed
FRS No. 1
Karnes County, Texas

Figure C-6
FRS No. 1 and
FRS No. 13 FBH
Breach Inundation Map
5 of 13

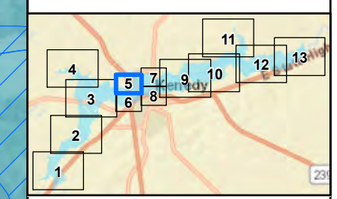

Imagery: Maxar 2023

AECOM

N

0 300 Feet

USDA United States Department of Agriculture
Natural Resources Conservation Service

AECOM
13640 Briarwick Drive
Suite 250
Austin, TX 78729

L:\DCS\Projects\WTP\60707508_SARA_TO8_EscondidoFRS12900_CAD_GIS\920_GIS\MXD\Report\Esc01_Appendix_C6_Breach.mxd

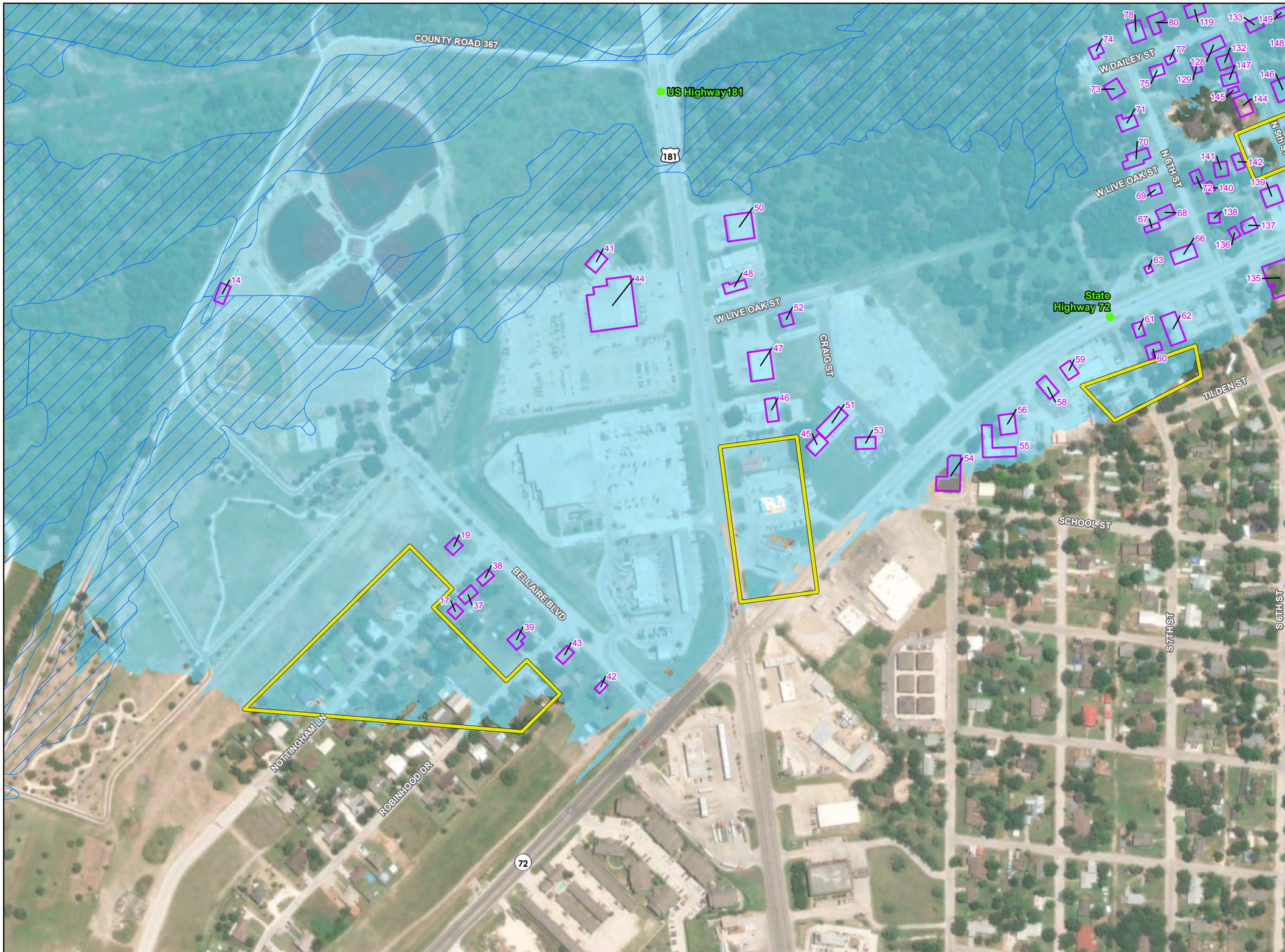

Legend

- Road Crossings
- Impacted Buildings
- Additional impacted structures omitted from economic analysis
- Dam 1 and Dam 13 FBH Breach Inundation Boundary
- FEMA Effective Floodplain

Escondido Creek Watershed
FRS No. 1
Karnes County, Texas

Figure C-6
FRS No. 1 and
FRS No. 13 FBH
Breach Inundation Map
6 of 13

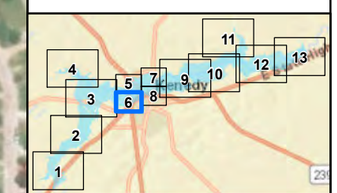

Imagery: Maxar 2023

AECOM

N

0 300 Feet

USDA United States Department of Agriculture
Natural Resources Conservation Service

AECOM
13640 Briarwick Drive
Suite 250
Austin, TX 78729

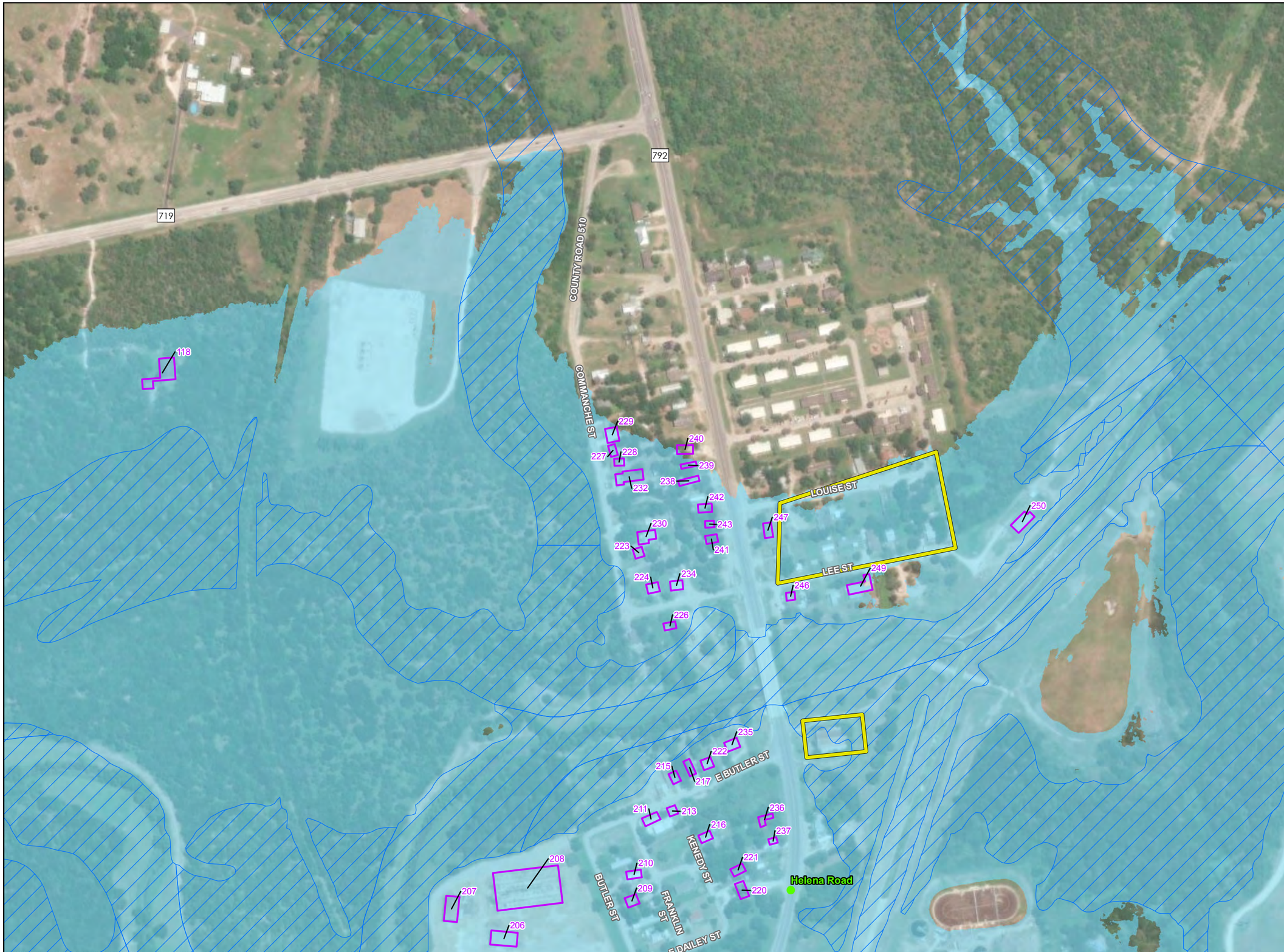

Legend

- Road Crossings
- Impacted Buildings
- Additional impacted structures omitted from economic analysis
- Dam 1 and Dam 13 FBH Breach Inundation Boundary
- FEMA Effective Floodplain

Escondido Creek Watershed
FRS No. 1
Karnes County, Texas

Figure C-6
FRS No. 1 and
FRS No. 13 FBH
Breach Inundation Map
7 of 13

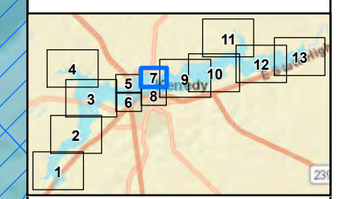

Imagery: Maxar 2023

AECOM

N

0 300 Feet

USDA United States Department of Agriculture
Natural Resources Conservation Service

AECOM
13640 Briarwick Drive
Suite 250
Austin, TX 78729

L:\DCS\Proje:ESWT\28677508_SARA_TO9_Escondido\FRS12\900_CAD_GIS\920_GIS\MXD\Report\Esc01_Appendix_C6_Breach.mxd

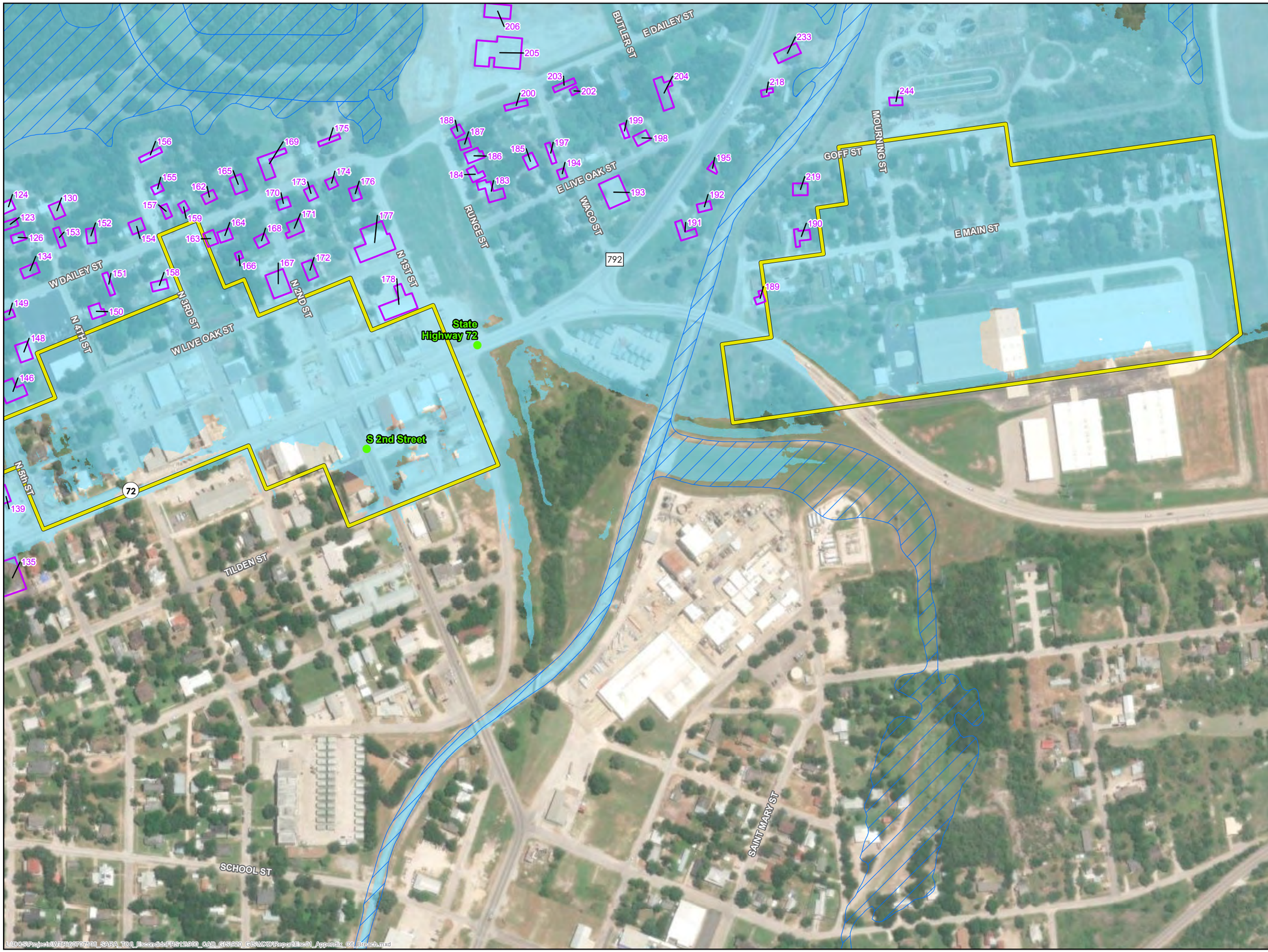

Legend

- Road Crossings
- Impacted Buildings
- Additional impacted structures omitted from economic analysis
- Dam 1 and Dam 13 FBH Breach Inundation Boundary
- FEMA Effective Floodplain

Escondido Creek Watershed
FRS No. 1
Karnes County, Texas

Figure C-6
FRS No. 1 and
FRS No. 13 FBH
Breach Inundation Map
8 of 13

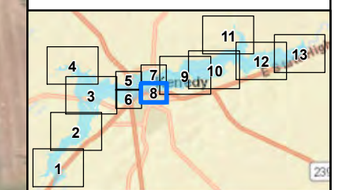

Imagery: Maxar 2023

AECOM

N

0 300 Feet

USDA United States Department of Agriculture
Natural Resources Conservation Service

AECOM
13640 Briarwick Drive
Suite 250
Austin, TX 78729

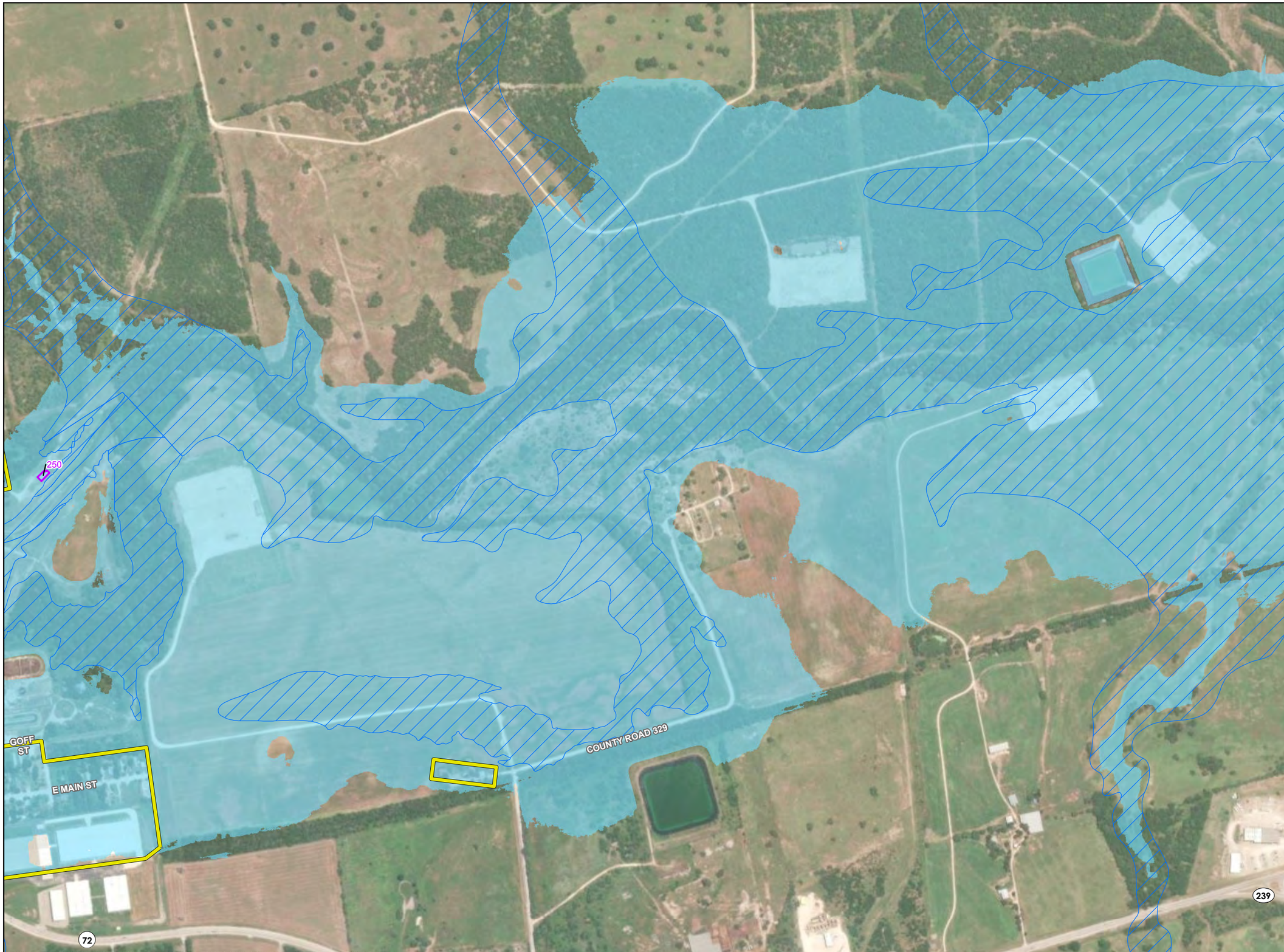

Legend

- Road Crossings
- Impacted Buildings
- Additional impacted structures omitted from economic analysis
- Dam 1 and Dam 13 FBH Breach Inundation Boundary
- FEMA Effective Floodplain

Escondido Creek Watershed
FRS No. 1
Karnes County, Texas

Figure C-6
FRS No. 1 and
FRS No. 13 FBH
Breach Inundation Map
9 of 13

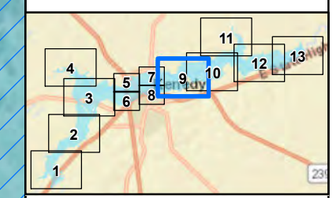

Imagery: Maxar 2023

AECOM

N

0 300 600 Feet

USDA United States Department of Agriculture
Natural Resources Conservation Service

AECOM
13640 Briarwick Drive
Suite 250
Austin, TX 78729

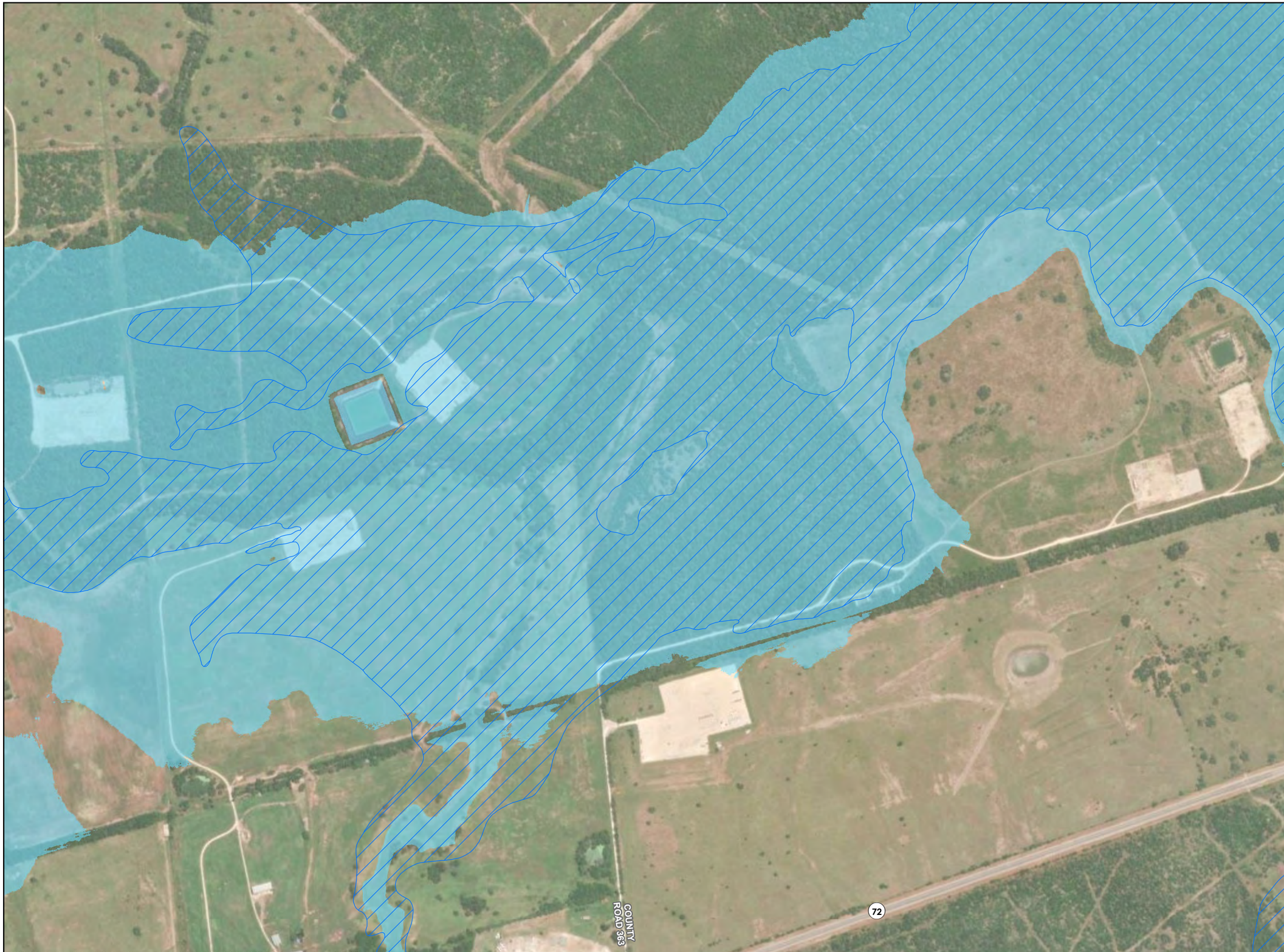

Legend

- Road Crossings
- Impacted Buildings
- Additional impacted structures omitted from economic analysis
- Dam 1 and Dam 13 FBH Breach Inundation Boundary
- FEMA Effective Floodplain

Escondido Creek Watershed
FRS No. 1
Karnes County, Texas

Figure C-6
FRS No. 1 and
FRS No. 13 FBH
Breach Inundation Map
10 of 13

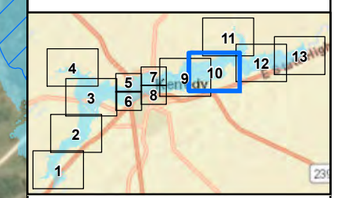

Imagery: Maxar 2023

AECOM

N

0 300 600 Feet

USDA United States Department of Agriculture
Natural Resources Conservation Service

AECOM
13640 Briarwick Drive
Suite 250
Austin, TX 78729

Legend

- Road Crossings
- Impacted Buildings
- Additional impacted structures omitted from economic analysis
- Dam 1 and Dam 13 FBH Breach Inundation Boundary
- FEMA Effective Floodplain

Escondido Creek Watershed
FRS No. 1
Karnes County, Texas

Figure C-6
FRS No. 1 and
FRS No. 13 FBH
Breach Inundation Map
11 of 13

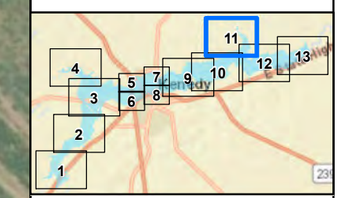

Imagery: Maxar 2023

AECOM

N

0 300 600
Feet

USDA United States Department of Agriculture
Natural Resources Conservation Service

AECOM
13640 Briarwick Drive
Suite 250
Austin, TX 78729

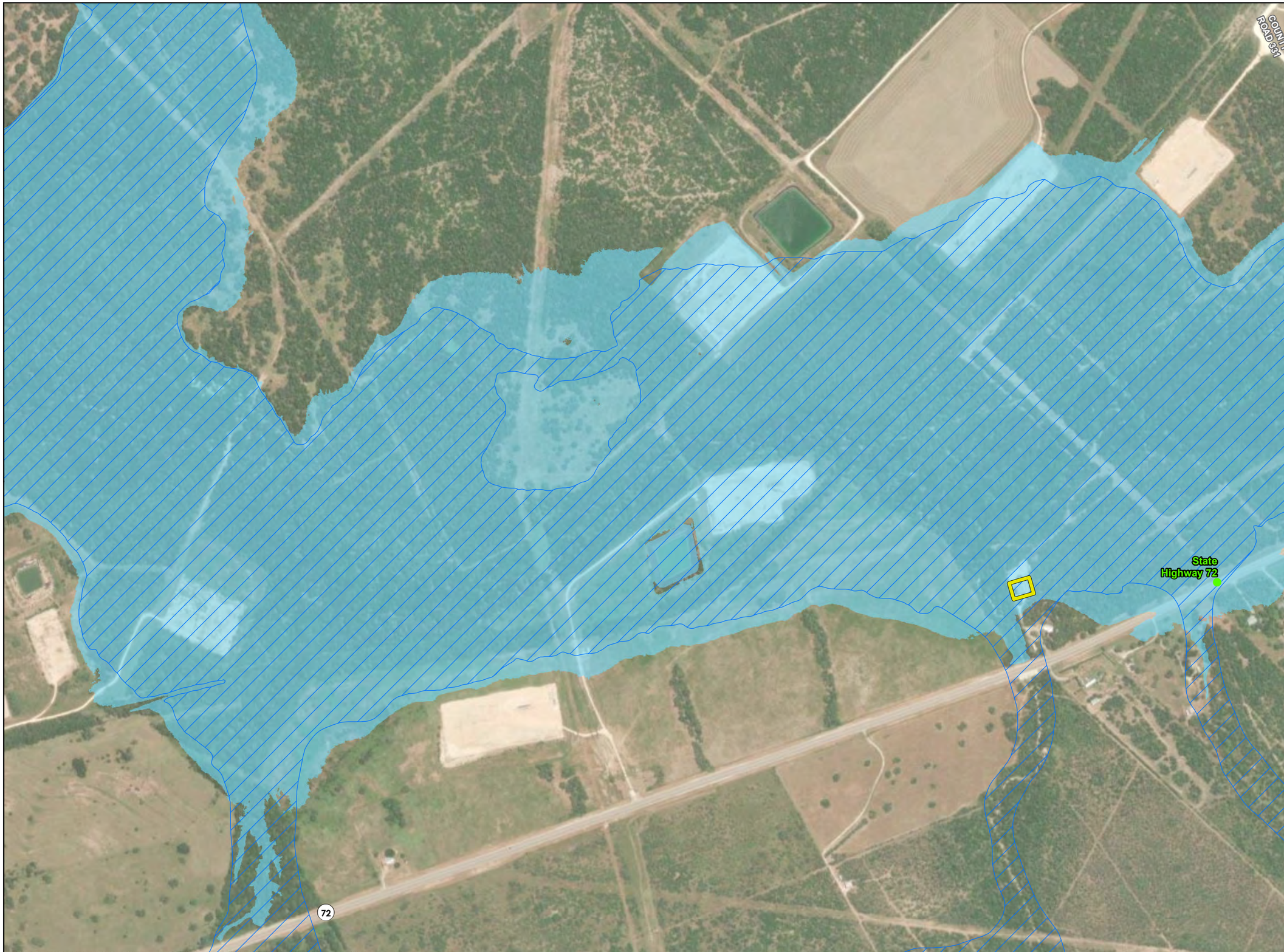

Legend

- Road Crossings
- Impacted Buildings
- Additional impacted structures omitted from economic analysis
- Dam 1 and Dam 13 FBH Breach Inundation Boundary
- FEMA Effective Floodplain

Escondido Creek Watershed
FRS No. 1
Karnes County, Texas

Figure C-6
FRS No. 1 and
FRS No. 13 FBH
Breach Inundation Map
12 of 13

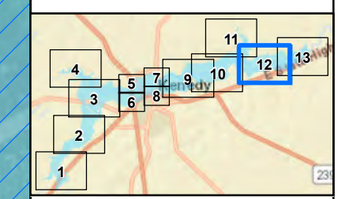

Imagery: Maxar 2023

AECOM

N

0 300 600 Feet

USDA United States Department of Agriculture
Natural Resources Conservation Service

AECOM
13640 Briarwick Drive
Suite 250
Austin, TX 78729

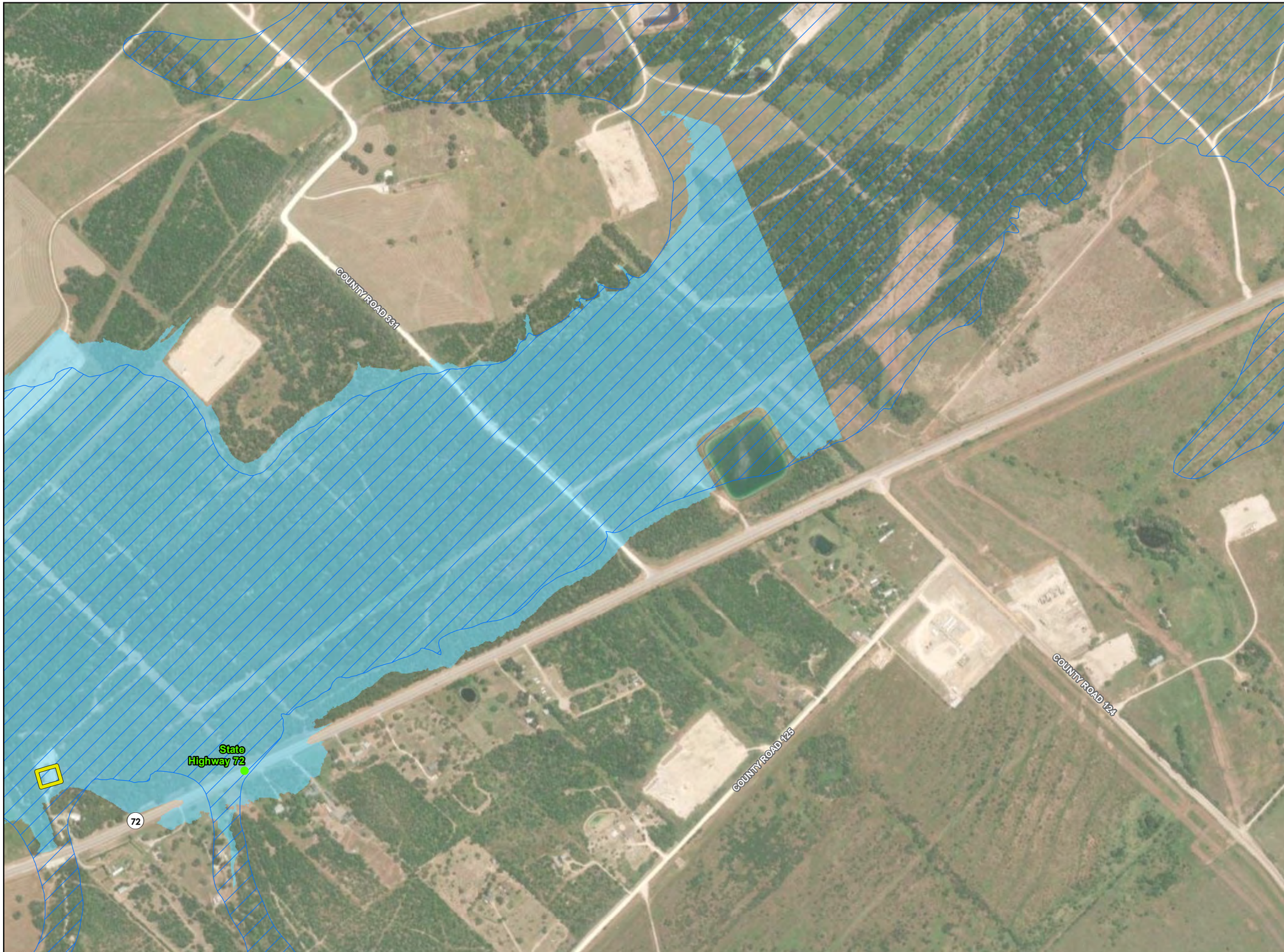

Legend

- Road Crossings
- Impacted Buildings
- Additional impacted structures omitted from economic analysis
- Dam 1 and Dam 13 FBH Breach Inundation Boundary
- FEMA Effective Floodplain

Escondido Creek Watershed
FRS No. 1
Karnes County, Texas

Figure C-6
FRS No. 1 and
FRS No. 13 FBH
Breach Inundation Map
13 of 13

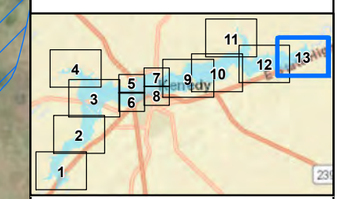

Imagery: Maxar 2023

AECOM

N

0 300 600
Feet

USDA United States Department of Agriculture
Natural Resources Conservation Service

AECOM
13640 Briarwick Drive
Suite 250
Austin, TX 78729

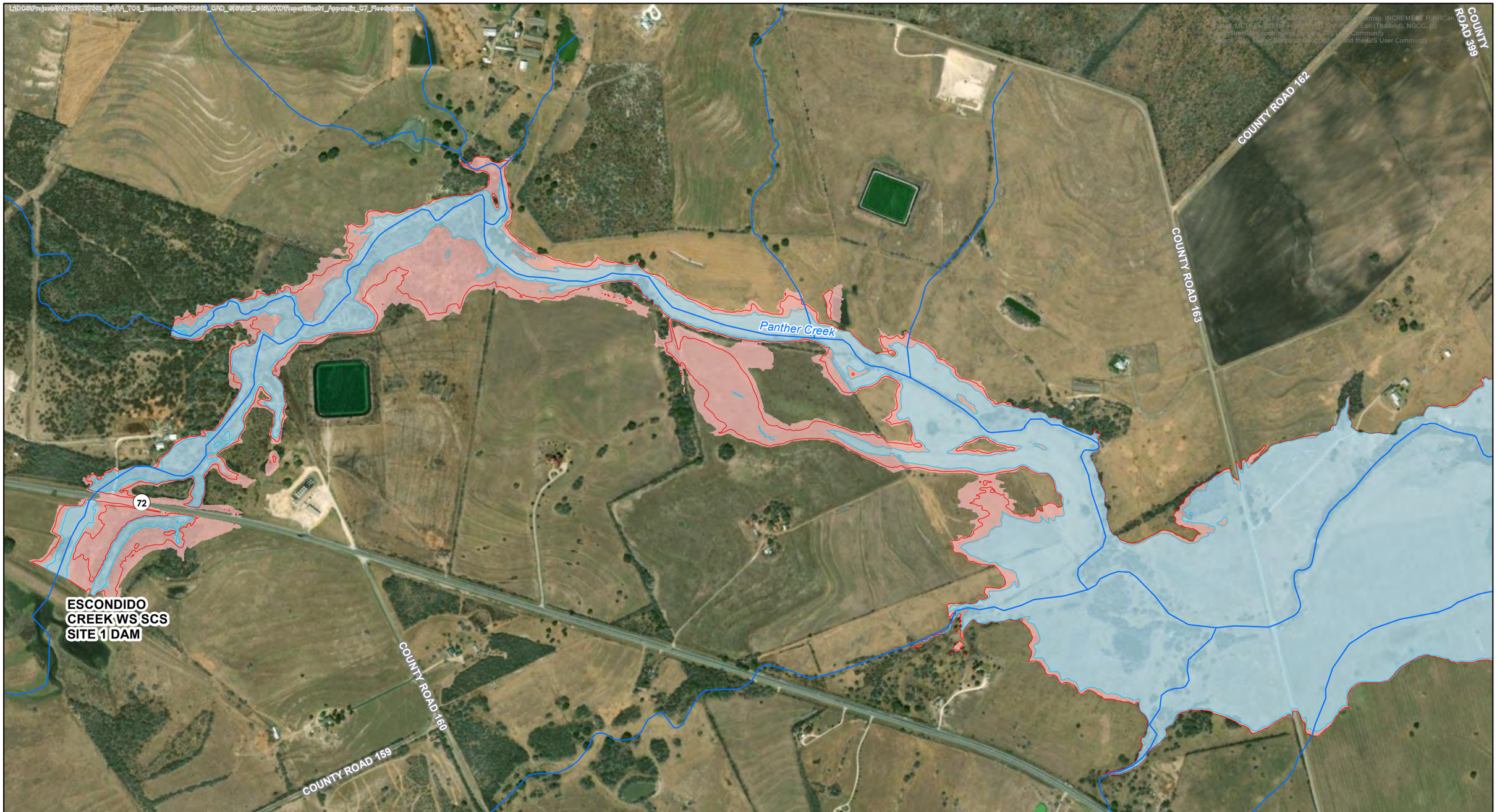

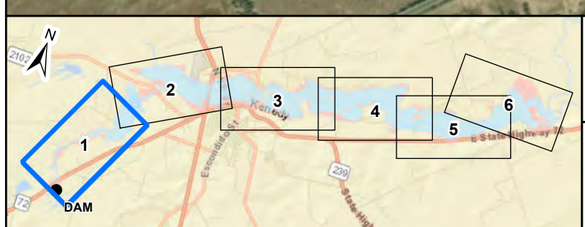

0 600 Feet

USDA United States Department of Agriculture
Natural Resources Conservation Service

Legend

- Modeled Proposed Condition 1% AEP Floodplain
- Modeled Proposed Condition 0.2% AEP Floodplain
- Modeled Existing Condition 1% AEP Floodplain
- Modeled Existing Condition 0.2% AEP Floodplain
- Impacted Buildings

Escondido Creek Watershed
Karnes County, Texas

Figure C-7
FRS No. 1 Floodplain Map
1 of 6

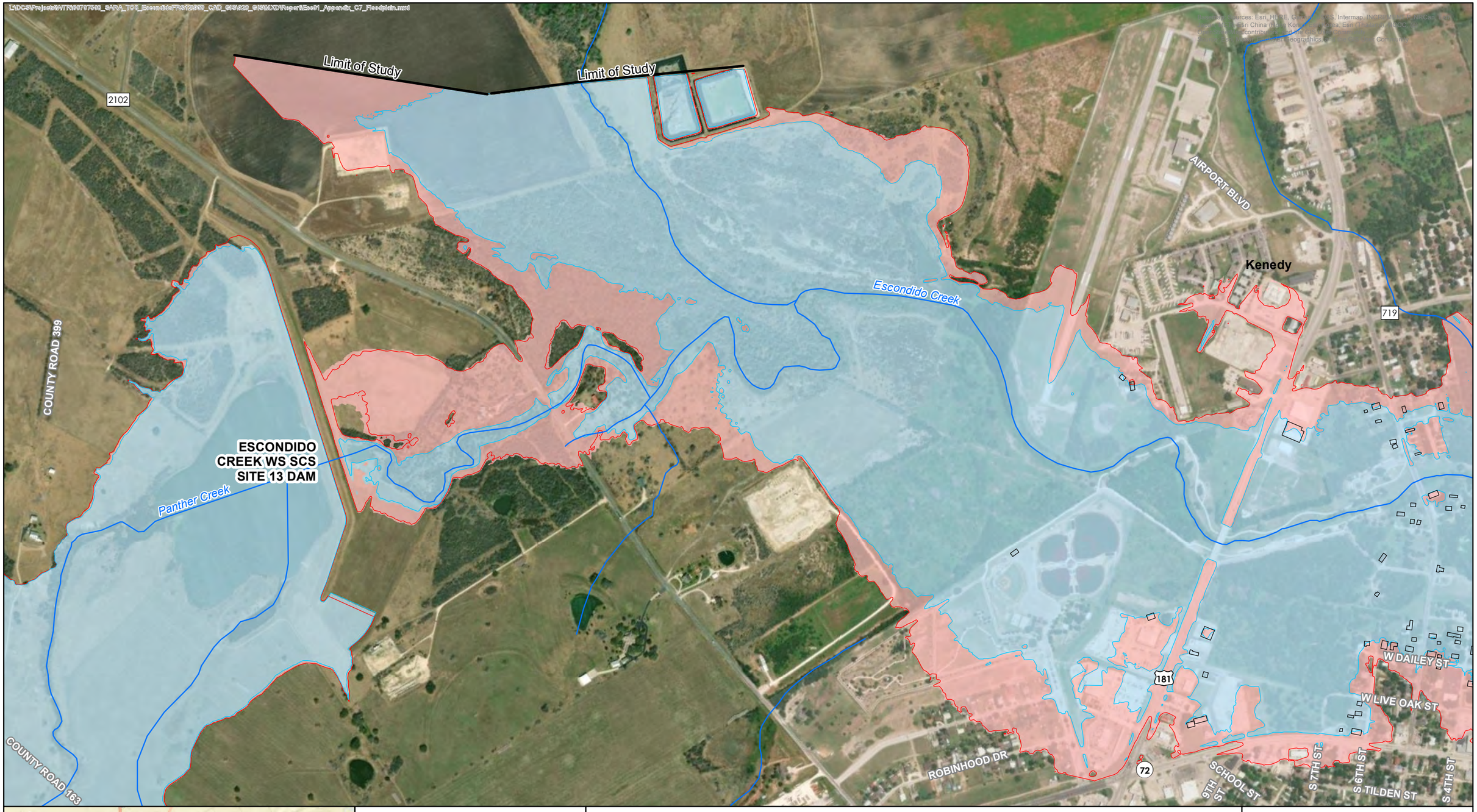

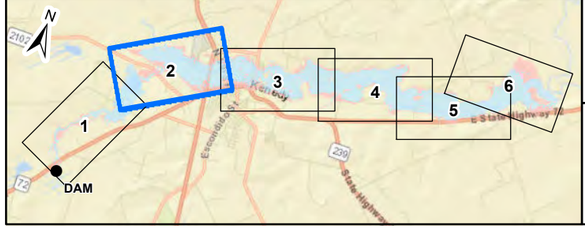

N

0 600 Feet

USDA United States Department of Agriculture
Natural Resources Conservation Service

Legend

- Modeled Proposed Condition 1% AEP Floodplain
- Modeled Proposed Condition 0.2% AEP Floodplain
- Modeled Existing Condition 1% AEP Floodplain
- Modeled Existing Condition 0.2% AEP Floodplain
- Impacted Buildings

Escondido Creek Watershed
Karnes County, Texas

Figure C-7
FRS No. 1 Floodplain Map
2 of 6

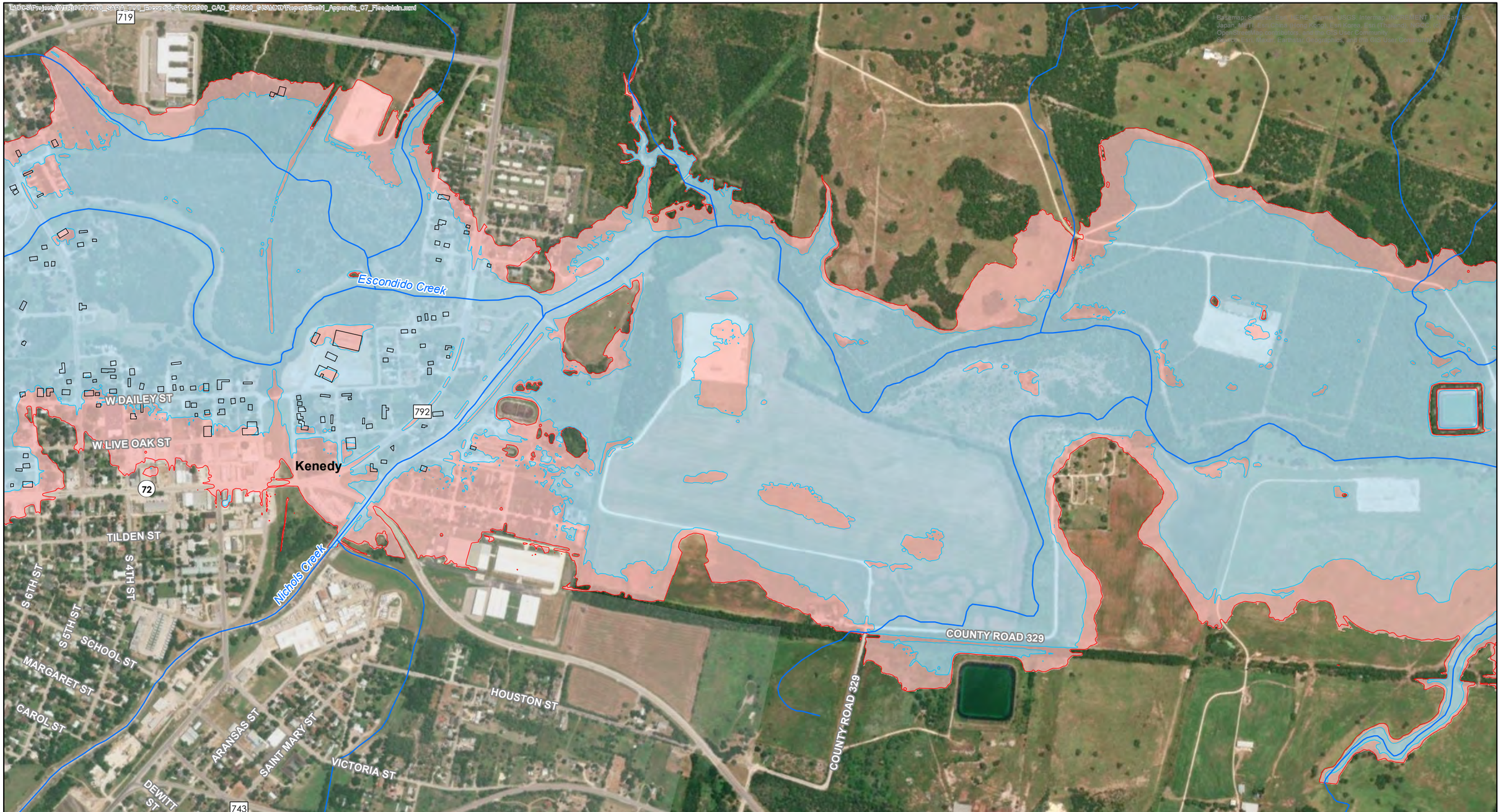

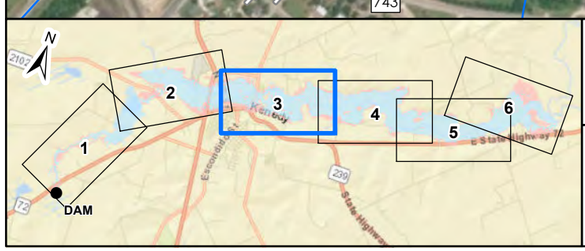

N

0 600 Feet

USDA United States Department of Agriculture
Natural Resources Conservation Service

Legend

- Modeled Proposed Condition 1% AEP Floodplain
- Modeled Proposed Condition 0.2% AEP Floodplain
- Modeled Existing Condition 1% AEP Floodplain
- Modeled Existing Condition 0.2% AEP Floodplain
- Impacted Buildings

Escondido Creek Watershed
Karnes County, Texas

Figure C-7
FRS No. 1 Floodplain Map
3 of 6

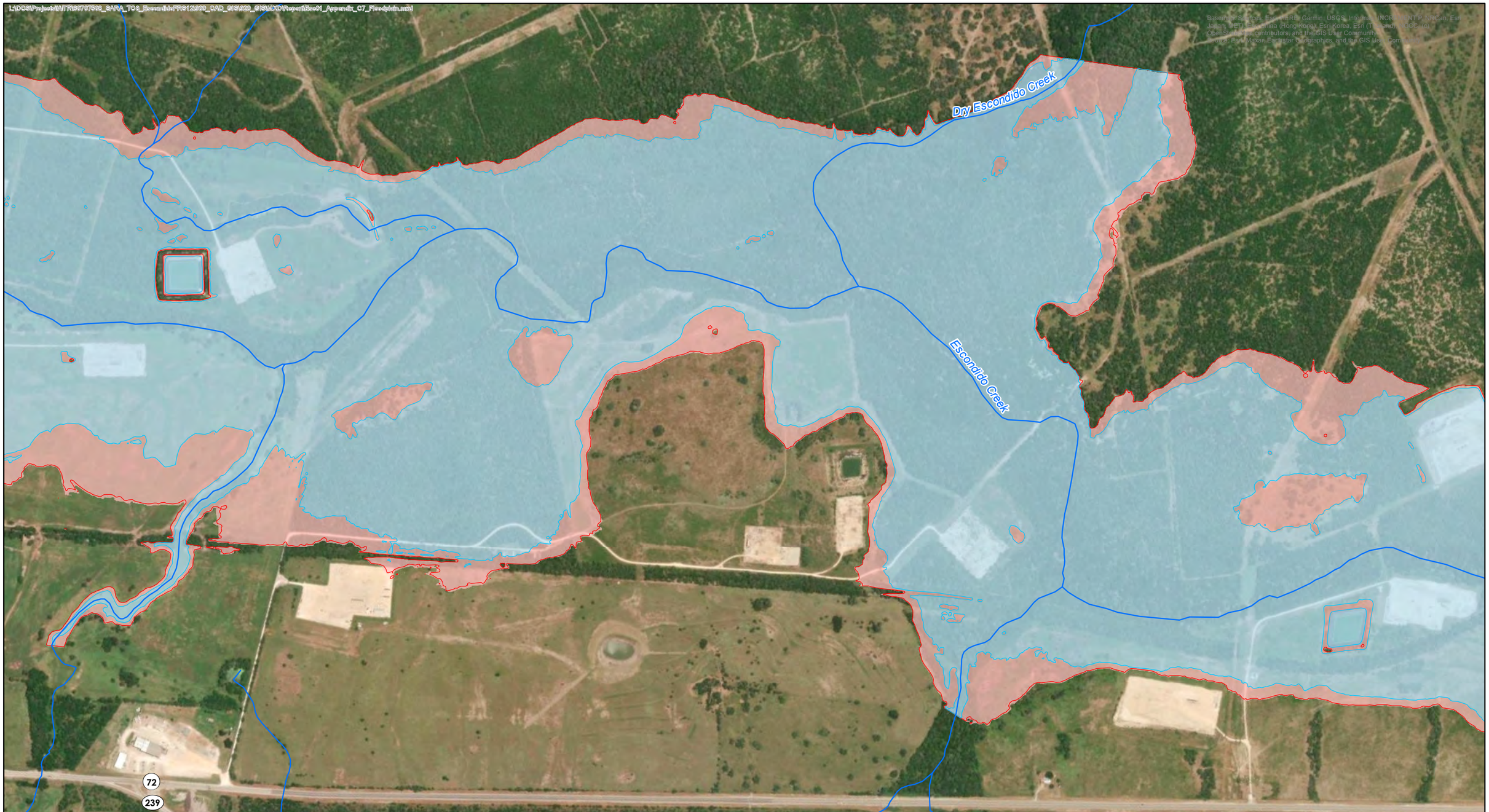

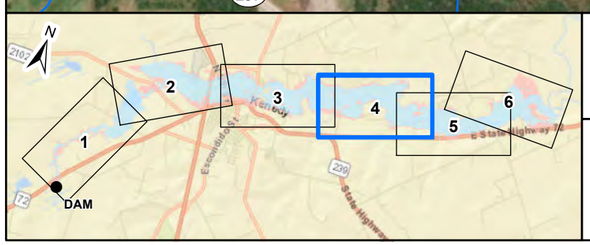

N

0 600 Feet

USDA United States Department of Agriculture

Natural Resources Conservation Service

Legend

- Modeled Proposed Condition 1% AEP Floodplain
- Modeled Proposed Condition 0.2% AEP Floodplain
- Modeled Existing Condition 1% AEP Floodplain
- Modeled Existing Condition 0.2% AEP Floodplain
- Impacted Buildings

Escondido Creek Watershed
Karnes County, Texas

Figure C-7
FRS No. 1 Floodplain Map
4 of 6

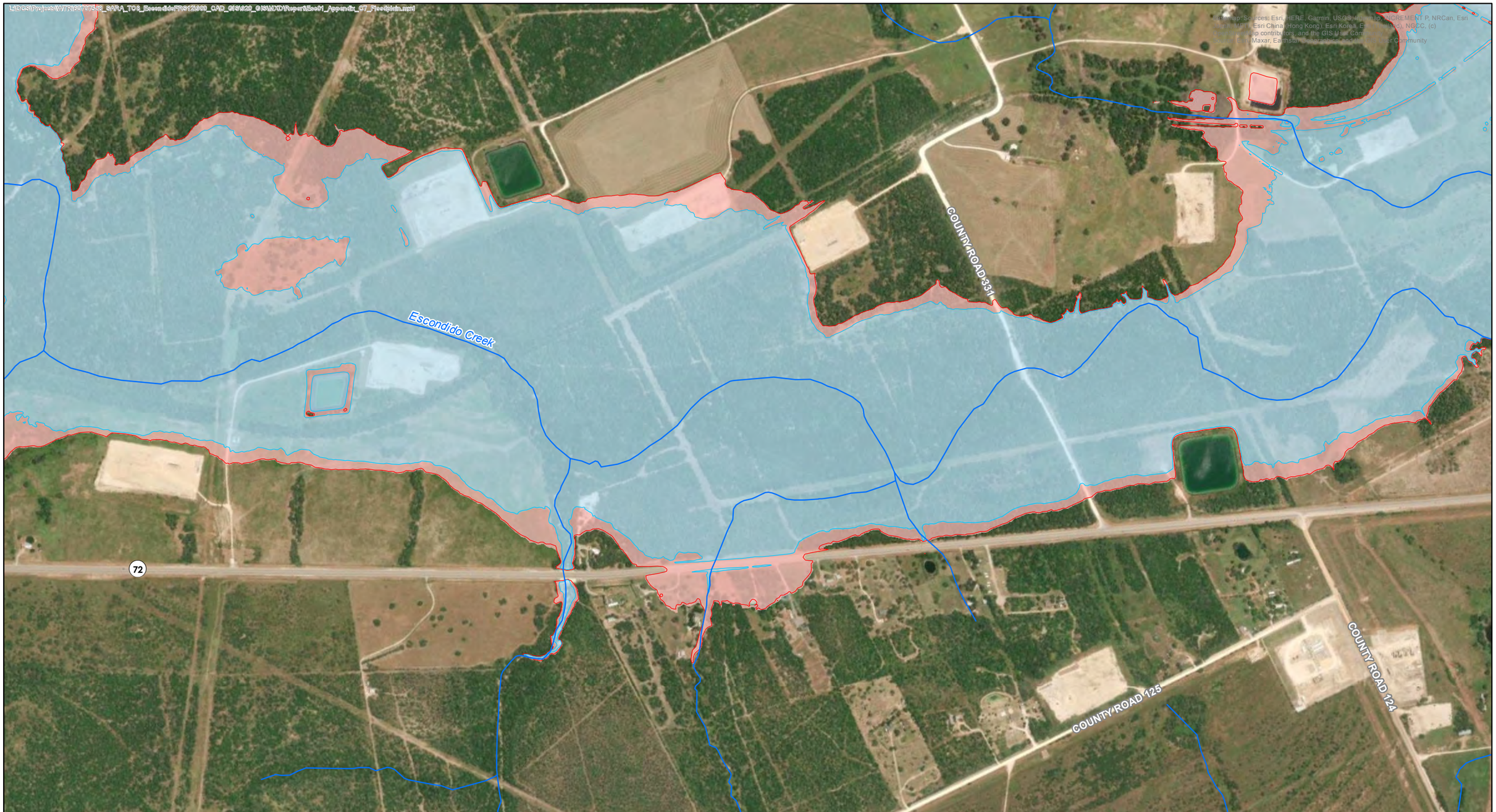

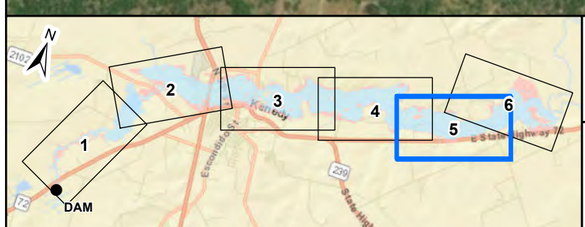

N

0 600 Feet

USDA United States Department of Agriculture
Natural Resources Conservation Service

Legend

- Modeled Proposed Condition 1% AEP Floodplain
- Modeled Proposed Condition 0.2% AEP Floodplain
- Modeled Existing Condition 1% AEP Floodplain
- Modeled Existing Condition 0.2% AEP Floodplain
- Impacted Buildings

Escondido Creek Watershed
Karnes County, Texas

Figure C-7
FRS No. 1 Floodplain Map
5 of 6

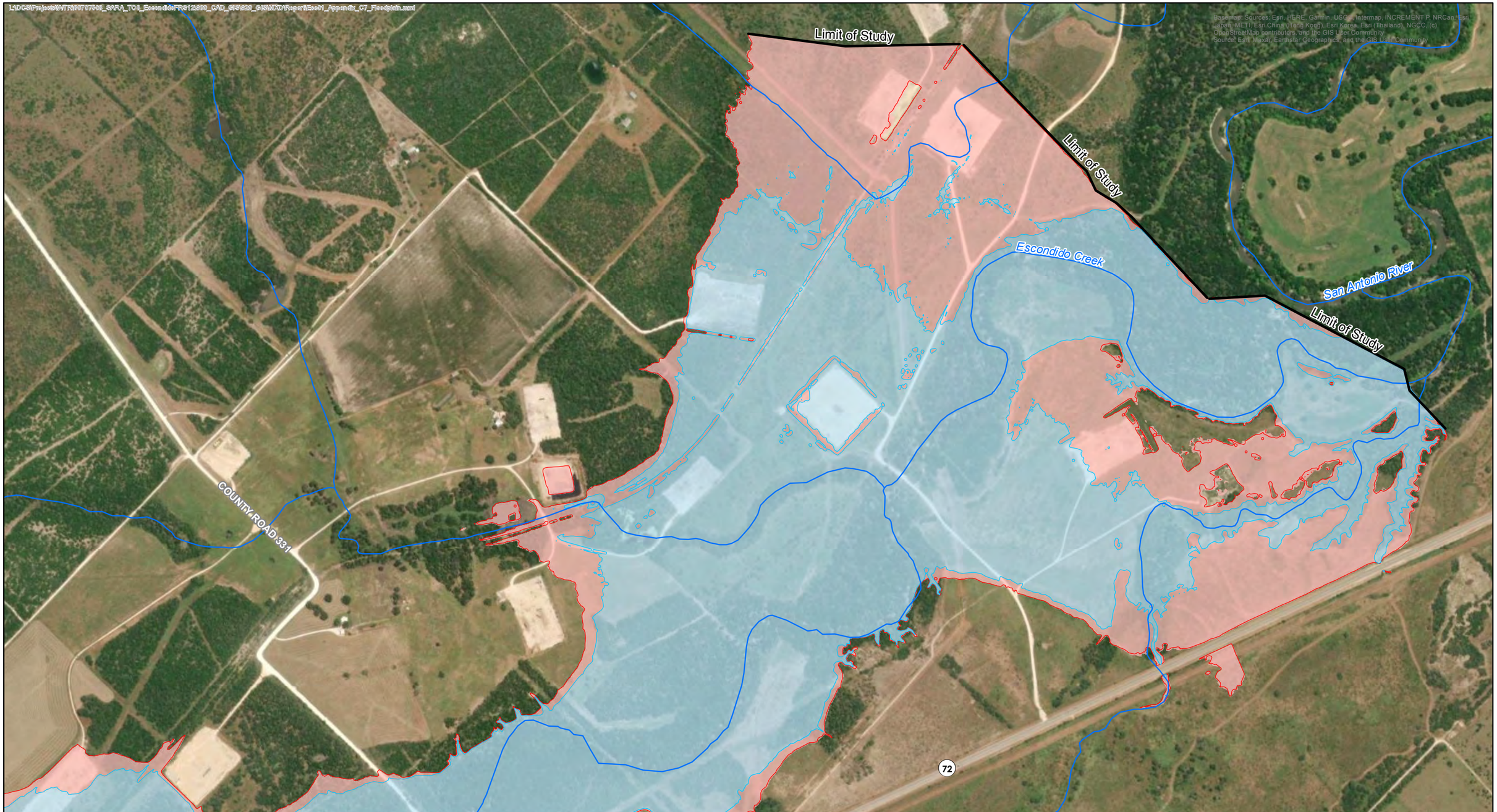

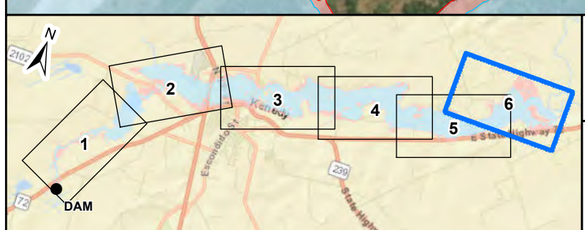

N

0 600 Feet

USDA United States Department of Agriculture
Natural Resources Conservation Service

Legend

- Modeled Proposed Condition 1% AEP Floodplain
- Modeled Proposed Condition 0.2% AEP Floodplain
- Modeled Existing Condition 1% AEP Floodplain
- Modeled Existing Condition 0.2% AEP Floodplain
- Impacted Buildings

Escondido Creek Watershed
Karnes County, Texas

Figure C-7
FRS No. 1 Floodplain Map
6 of 6

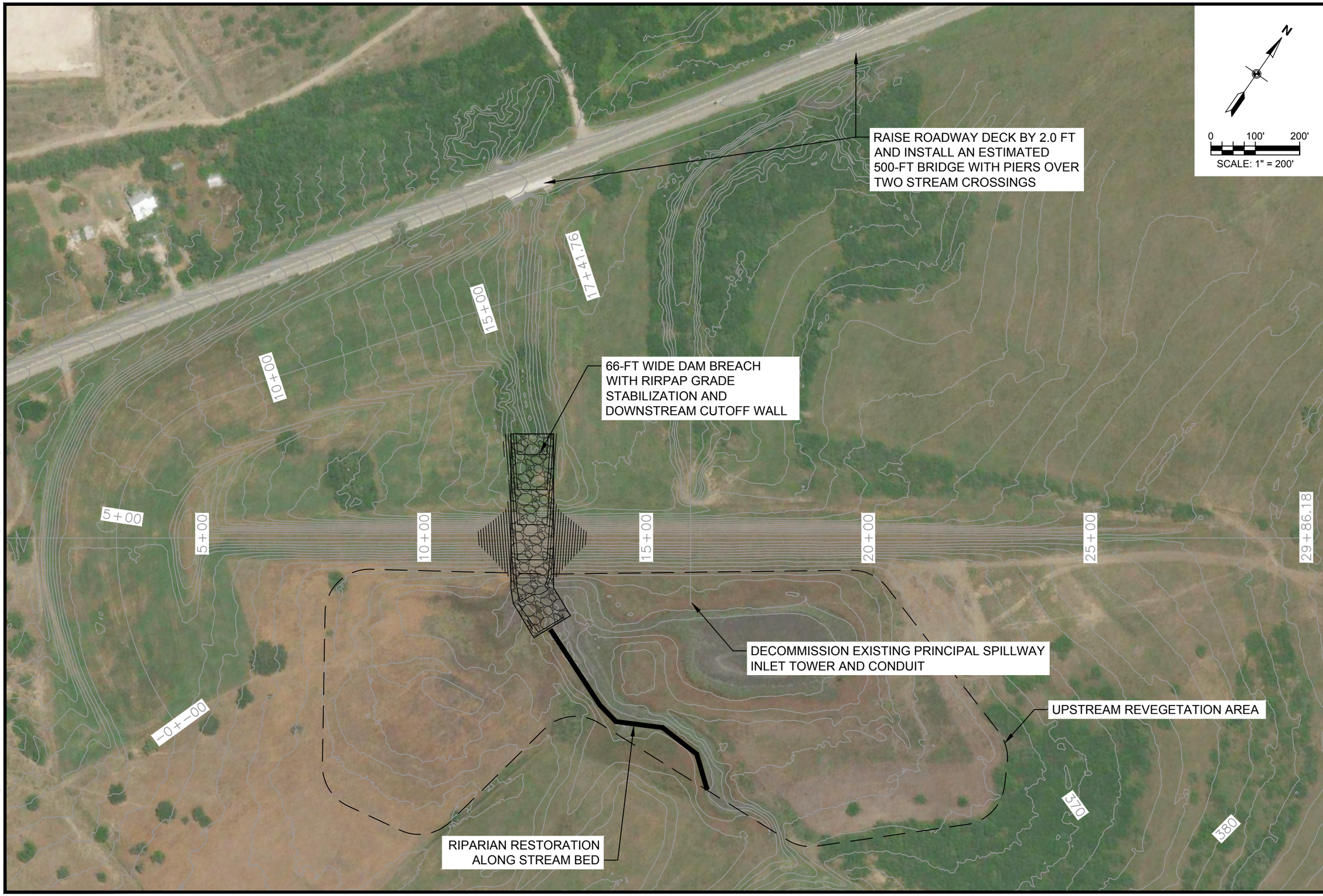

AECOM
13640 Briarwick Dr Ste 200
Austin, Texas 78729
Texas Firm No. F-3162

AECOM

NRCS

Escondido Creek FRS No. 1
Supplemental Watershed Plan and Environmental Assessment

FRS No. 1 Alternative 2
Federal Decommission

DATE: 10/30/24
SCALE: 1" = 200"
DESIGNED BY: MDE
DRAWN BY: MDE

FIGURE NO.:
C-8

File: C:\Users\matthew.engel\OneDrive - AECOM\019-Escondido\Escondido11\Plan_Sheets\Figure_FedDecom.dwg Layout: Fed Decom Plotted: Oct 30, 2024 - 10:59am

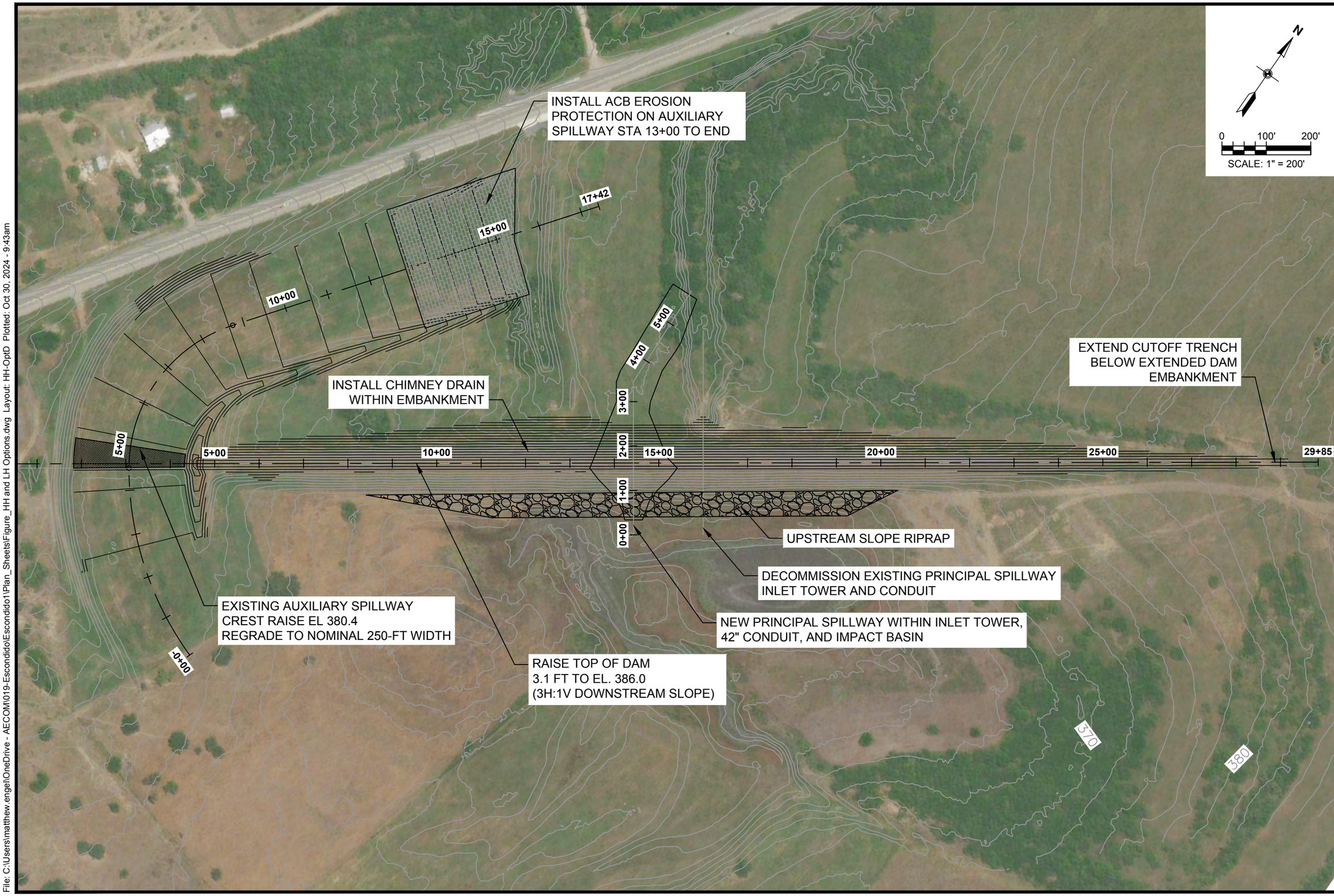

AECOM
13640 Briarwick Dr Ste 200
Austin, Texas 78729
Texas Firm No. F-3162

AECOM

NRCS

Escondido Creek FRS No. 1
Supplemental Watershed Plan and Environmental Assessment

FRS No. 1 Alternative 3
High Hazard Rehabilitation Dam Raise

DATE: 4/23/24
SCALE: 1" = 200"
DESIGNED BY: MDE
DRAWN BY: MDE

FIGURE NO.:
C-9

File: C:\Users\matthew.engel\OneDrive - AECOM\019-Escondido\Escondido1\Plan_Sheets\Figure_HH and LH Options.dwg Layout: HH-OptD Plotted: Oct 30, 2024 - 9:43am

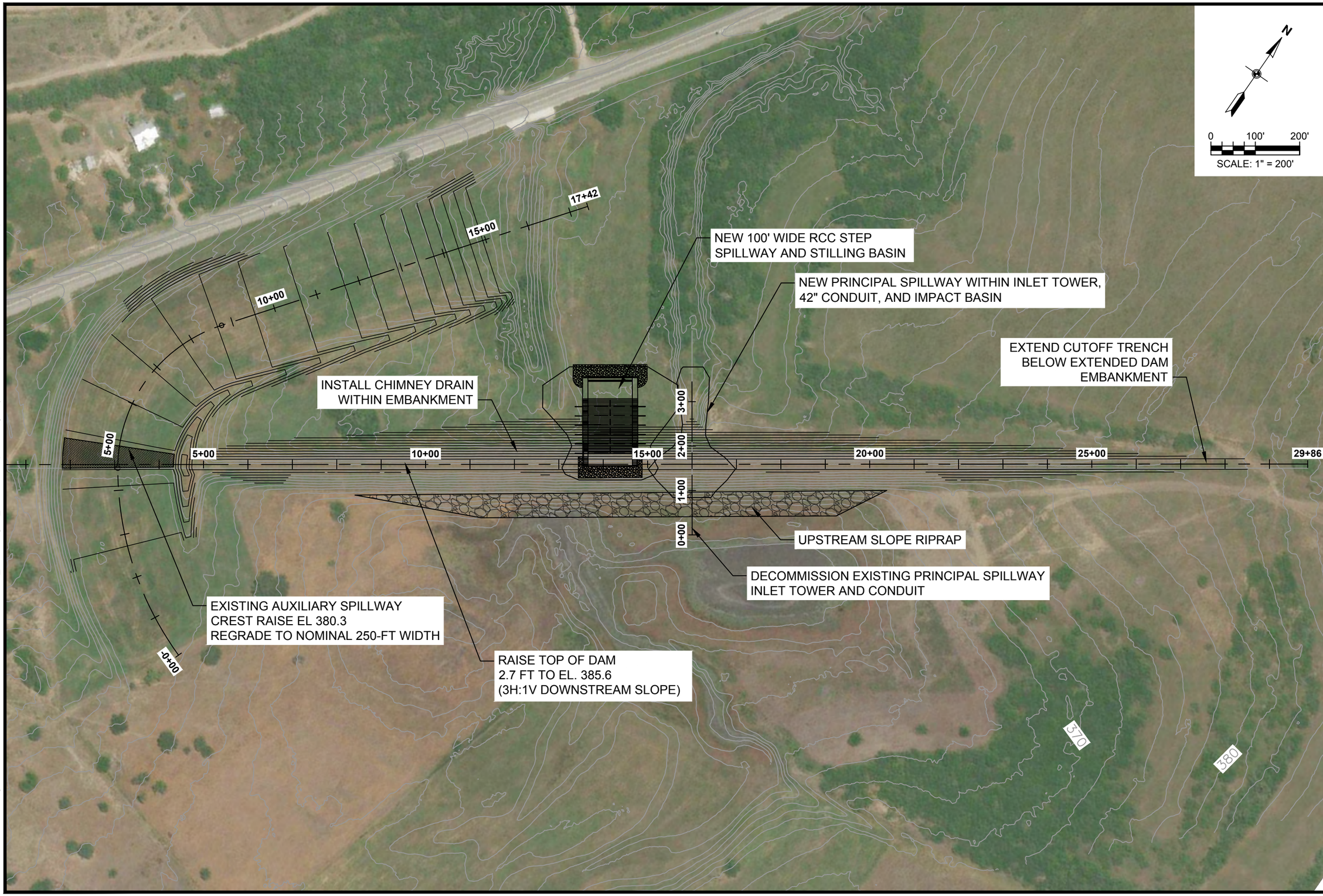

AECOM
13640 Briarwick Dr Ste 200
Austin, Texas 78729
Texas Firm No. F-3162

AECOM

NRCS

Escondido Creek FRS No. 1
Supplemental Watershed Plan and Environmental Assessment

FRS No. 1 Alternative 4
High Hazard Rehabilitation
RCC Stepped Spillway

DATE: 10/30/24
SCALE: 1" = 200"
DESIGNED BY: MDE
DRAWN BY: MDE

FIGURE NO.:
C-10

File: C:\Users\matthew.engel\OneDrive - AECOM\019-Escondido\Escondido1\Plan_Sheets\Figure_HH and LH Options.dwg Layout: HH-OptF1 Plotted: Oct 30, 2024 - 12:31pm

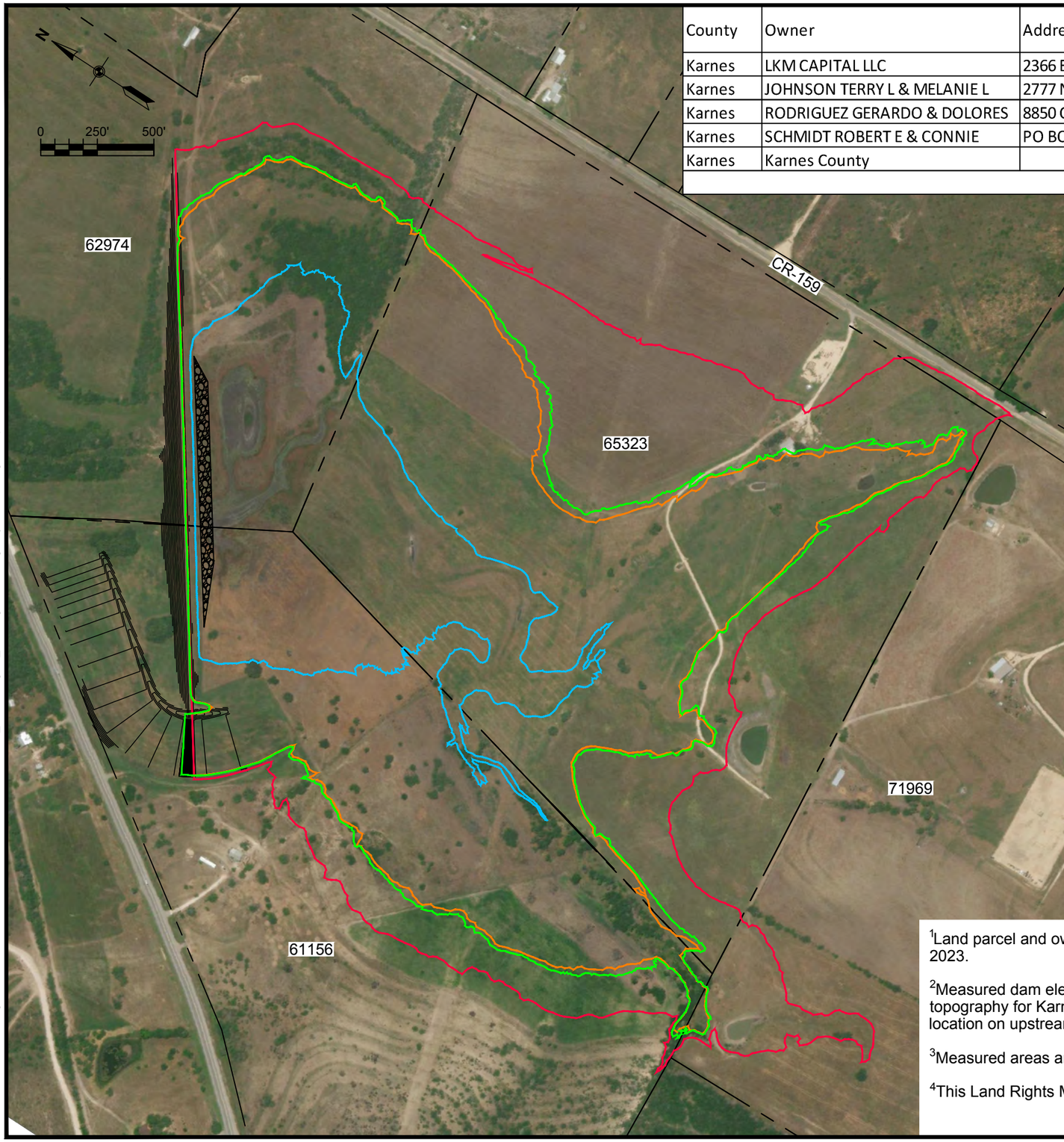

County	Owner	Address	Property ID	TOD 386.0'	1% AEP 380.4'	PS 368.2'
Karnes	LKM CAPITAL LLC	2366 BRANSLEY PLACE , DULUTH GA 30097-	62974	32.4	27.9	14.8
Karnes	JOHNSON TERRY L & MELANIE L	2777 N HWY 181 , KARNES CITY TX 78118-6454	65323	101.9	62.8	16.4
Karnes	RODRIGUEZ GERARDO & DOLORES	8850 CR 2411 , SINTON TX 78387-4418	61156	52.2	41.4	10.4
Karnes	SCHMIDT ROBERT E & CONNIE	PO BOX 128 , KENEDY TX 78119-	71969	5.2	0.2	0.0
Karnes	Karnes County	-	-	0.5	0.0	0.0
			SUM	192.1	132.4	41.6

APPROVED BY: _____
STATE CONSERVATIONIST

APPROVED BY: _____
ESCONDIDO WATERSHED DISTRICT

LEGEND:

- Karnes County Parcel Boundary
- Principal Spillway Crest Elevation (368.2 Feet)
- Proposed Auxiliary Spillway Crest Elevation (380.4 Feet)
- Minimum Proposed Easement Elevation (380.9 Feet)
- Proposed Top of Dam Elevation (386.0 Feet)

[1]Land parcel and ownership information was obtained from Karnes County Appraiser website current as of 2023.

[2]Measured dam elevations/areas based on NAVD 88 GEOID 12B Datum Using LIDAR elevation topography for Karnes County, Texas for elevations shown on table; areas measured to be permanent pool location on upstream side of dam embankment.

[3]Measured areas are approximate.

[4]This Land Rights Map is based upon preliminary information and is intended for planning purposes only.

AECOM
13640 Briarwick Dr Ste 200
Austin, Texas 78729
Texas Firm No. F-3162

AECOM

NRCS

Escondido Creek FRS No. 1
Supplemental Watershed Plan and Environmental Assessment

FRS No. 1
Land Rights Map

DATE: 10/31/24
SCALE: 1" = 500"
DESIGNED BY: MDE
DRAWN BY: MDE

FIGURE NO.:
C-11

File: C:\Users\matthew.engel\OneDrive - AECOM\019-Escondido\Escondido1\Plan_Sheets\Figure_LandRights - v2.dwg Layout: LandRightsMap Plotted: Oct 31, 2024 - 12:31pm